

# CITY OF RINGWOOD



## 1992 COMMUNITY GUIDE

**Emergency Numbers**

- EMERGENCY .....000  
(Police, Fire, Ambulance)
- Alcohol and Drug  
DIRECT line .....482 2711  
(Counselling, information  
and referral service)
- AMBULANCE (24 HOURS) ..11 440
- Council After Hours: .....871 0222  
(Emergency) .....018 378 658
- Dental Emergency .....347 0222
- Environment Protection  
Authority .....628 5777  
(Pollution Complaints)
- FIRE .....11 441
- Gas and Fuel .....652 5111
- HOSPITAL — BOX HILL ..895 3333  
— MAROONDAH .....879 3333
- Life Line .....662 1000
- M.M.B.W. ....615 6099
- Personal Emergencies ...329 0300  
(24 Hour Telephone Crisis,  
General Counselling and  
Referral Service)
- Poisons Information .....345 5678
- POLICE — EMERGENCY ...11 444  
— RINGWOOD ..870 6377

- S.E.C. (Ringwood).....13 1797  
(Power Failure)
- State Emergency Service...823 1122
- Street Lights (S.E.C.) .....13 1797
- Telecom .....1100
- Traffic Signals Faults  
(Vic Roads) .....882 8111

**Civic Centre**

The Civic Centre is located in Braeside Avenue, Ringwood, just near the Maroondah Highway (Melways Ref. Page 50 A7).

**Office Hours**

- Monday: 8.30 a.m. to 8.00 p.m.  
(5.00 p.m. late December (23rd &  
30th) and all January)
- Tuesday - Friday: 8.30 a.m. to 5.00 p.m.
- CIVIC CENTRE  
TELEPHONE NO. ....871 0222  
(Switchboard)
- FAX NO. ....879 3534
- POSTAL ADDRESS: PO BOX 156,  
Ringwood 3134
- AUSDOC NO: DX 38068 Ringwood

**Civic Centre**

**Direct Dialling**

Council's Direct Dialling Telephone System is now in operation. The system will connect callers directly to the department.

Should the extension be engaged, please do not hesitate to redial through our switchboard on 871 0222.

For a more detailed list of general enquiries please refer to the back page of this booklet.

- ACCOUNTS .....871 0268
- ADMINISTRATION .....871 0294
- AQUATIC CENTRE .....870 0519  
879 5319
- BUILDING .....871 0355
- COMMUNITY SERVICES ..871 0322
- CONVENTION CENTRE ..870 2888
- CONVENTION CENTRE  
— FAX NO.....870 2283
- DESIGN &  
INVESTIGATION .....871 0388
- GOLF COURSE .....870 7496
- PARKS & GARDENS .....871 0286
- HEALTH .....871 0366
- RATES & VALUATIONS ...871 0344
- TOWN PLANNING .....871 0311
- TRAFFIC & BY-LAWS .....871 0333
- TRAFFIC ENGINEERING ..871 0293
- WORKS .....871 0266

GENERAL ENQUIRIES  
— RECEPTION .....871 0222



**MAYORAL MESSAGE**

This year, the Community Guide comes to you in a different format, and with the kind of information our public meetings showed was wanted. We hope this Guide will be even more useful for you than previous editions.

You will find it provides information on the services and facilities available in Ringwood, and where to contact them. Keep it handy as a quick guide whenever you need this information.


Throughout the Municipality, there is a wide range of community service facilities available. If the information in this Guide does not answer all your questions, please call at the Civic Centre in Braeside Avenue, or phone 871 0222, and let the staff help you personally.

As well as the community facilities provided by Council and government agencies, there is a caring network of volunteer services for people in need. In fact, we are very proud of the volunteers at the Civic Centre, and most are included in this Guide.

If you can join the dedicated army of volunteers in our City, don't hesitate. Get in touch direct with the organisation of your choice, or call the Community Services Department right way.

In the life of the City, some things will happen to concern you. Always remember that your Ward Councillor is your representative. I never cease to be amazed at the number of times problems can be easily solved by talking to your Councillor. Mind you, not every time, but it is always worth giving your Councillor a call. Their names, addresses and phone numbers are listed on Page 3 of this Guide for your assistance.

Please remember that Council and Committee Meetings are open to the public. A few items have to be listed as "confidential", but not many. It is very rewarding for Councillors to see members of the public in the gallery, taking an interest in local events. Your Councillors hope it will be of value to you to see your local government at work.



Mayor, Cr Max Williams with Mayoress, Libby Williams.

The year ahead will be an eventful one for Ringwood. After so much work on the plans for our City, it does seem that 1992 will see some of those plans come to fruition. With the promise of an easing of the recession, we look forward to investment in Ringwood leading to growth, and better prosperity for us all.

With every good wish for a happy and rewarding year in 1992,

COUNCILLOR MAX WILLIAMS  
Mayor

**CONTENTS**

MAYORAL MESSAGE .....	1	RINGWOOD FESTIVAL & HIGHLAND CARNIVAL .....	13	HOUSING & RESIDENTIAL DEVELOPMENT .....	29-30
COUNCILLORS .....	3	<b>Council Services</b>		PARKS & RESERVES — PUBLIC FACILITIES .....	31
COUNCIL & COMMITTEE CYCLES .....	4	MANAGEMENT TEAM .....	14	LOCAL, STATE & FEDERAL GOVERNMENT ELECTIONS .....	32
1991/92 COUNCIL REPRESENTATIVES .....	4	FUNCTIONAL RESPONSIBILITIES .....	15	TRAFFIC MANAGEMENT .....	33
HISTORY OF RINGWOOD .....	5	COUNCIL FINANCES & 1991/92 RATES .....	16	INFRASTRUCTURE .....	34
CHIEF EXECUTIVE'S REPORT .....	6	COMMUNITY SERVICES .....	17-19	<b>Community Directory</b> .....	35-47
<b>Recreation &amp; Leisure Facilities</b>		PROTECTING THE ENVIRONMENT .....	20-21	COMMUNITY INFORMATION DATA BANK AQUATIC CENTRE VOUCHERS .....	48
RINGWOOD GOLF COURSE .....	7	PAPER & CARDBOARD COLLECTION SERVICE .....	22	YOUR PERSONAL DIRECTORY .....	50
AQUATIC CENTRE .....	8	PROTECTING OUR COMMUNITY .....	23-24	1992 CALENDAR .....	51
THE RINGWOOD CONVENTION & PERFORMING ARTS CENTRE .....	10	STREET INDEX A-L .....	25	NOTES .....	52
STRATEGIC BIKE PLAN .....	11	NEIGHBOURHOOD MAP .....	26-27	CIVIC CENTRE TELEPHONE INDEX — DIRECT DIALING .....	53
THE LIBRARY .....	12	STREET INDEX L-Z .....	28		

**CITY OF RINGWOOD COMMUNITY GUIDE**

*Published by*  
 CITY OF RINGWOOD,  
 P.O. Box 156, Ringwood, 3134.

*Communications Strategy Committee*  
 Crs Cheevers, Adkins, Dineen,  
 Gardini and Phillips

*Editor*  
 John Paech

*Co-ordinator*  
 Mellissa Lowe,  
 Senior Administrative Officer

*Printed*  
 Printgraphics Pty Ltd

*Photography by*  
 Brian James, Chris Harding, Owen  
 Van Acker, Scott Chapman

Information correct at time of printing.

**COUNCILLORS**

Councillors are residents, just like you, and like you they care about their community and what happens to it.

As representatives elected by their community, local government councillors spend a large amount of their time on Council matters. They attend Council and Committee meetings, briefings, public meetings, site inspections, and many official functions such as citizenship ceremonies and civic openings.

The position of Councillor is not a full-time job and unlike State and Federal Parliamentarians, they do not receive a salary; only a limited allowance for out-of-pocket expenses is provided.

Councillors are your representatives and welcome your comments.

**NORTH WARD**



CR NEIL MACDONALD  
 3 Reserve Road,  
 Ringwood  
 870 8467  
 Retires 1992



CR ROBIN GARDINI OAM  
 24 Mullum Road  
 Ringwood  
 870 1126  
 Retires 1993



CR SYLVIA PHILLIPS  
 18a Unsworth Road  
 Ringwood  
 879 4814  
 Retires 1994

**SOUTH WARD**



CR MAX WILLIAMS  
 (Mayor)  
 86 Maidstone Street  
 Ringwood  
 870 0358  
 Retires 1992



CR LEO DINEEN  
 1/39 Mt Dandenong Road  
 Ringwood  
 870 0306  
 Retires 1993



CR ANN FRASER  
 21 Heatherbrae Avenue  
 Ringwood  
 870 4203  
 Retires 1994

**EAST WARD**



CR MARGARET  
 CHEEVERS  
 3 Vista Court  
 East Ringwood  
 870 4784  
 Retires 1992



CR GREG ADKINS JP  
 9 Kalinda Road  
 (PO Box 763)  
 Ringwood  
 879 1850  
 Retires 1993



CR CHRIS McRAE  
 83 Mt Dandenong Road  
 Ringwood  
 879 1117  
 Retires 1994

**COUNCIL/COMMITTEE CYCLE**

Council Meetings are held every four weeks and it is at these meetings that the decisions are made on various issues affecting the municipality.

As it is not always possible to discuss matters in great depth at Council Meetings there are committees which deal with different areas of Council business, and meet in the weeks preceding the Council Meeting.

Most Council and Committee Meetings are open to the public; however, confidential matters will be heard in private.

The Committees and their jurisdiction are:

**Physical Resources Committee** — Staff, Building and Planning. Chairperson — Cr Greg Adkins

**Community Services Committee** — Finance, Health, Legislative, Traffic, Lighting and Properties. Chairperson — Cr Robin Gardini

**Policy and Resources Committee** — All policy issues and matters of major municipal significance. Chairperson — Cr Max Williams

Unless a Committee has delegated power, it can only make recommendations to the full Council

Meetings. The recommendations may be adopted, amended or totally rejected.

All Council and Committees Meetings are held on a Monday evening (unless it is a Public Holiday). The Council/Committee cycle, over a four week period, is —

**FIRST WEEK**

- Physical Resources — 7.00 p.m.
- Community Services — 7.00 p.m.
- Policy and Resources Committee — 8.00 p.m.

**SECOND WEEK**

- Policy and Resources Committee — 7.00 p.m.

**THIRD WEEK**

- Policy and Resources Committee — 7.00 p.m.
- Council Meeting — 7.45 p.m.

**FOURTH WEEK**

- Special Meetings, etc. (As Required)

**COUNCIL AND COMMITTEE MEETING DATES FOR 1992**

Physical Resources Community Services Policy & Resources (Week 1)	Policy & Resources (Week 2)	Policy & Resources Council (Week 3)
24th February	3rd February	10th February
16th March	2nd March	10th March (Tues)
13th April	23rd March	6th April
11th May	27th April	4th May
15th June	25th May	1st June
13th July	22nd June	29th June
10th August	20th July	27th July
7th September	17th August	24th August
5th October	14th September	21st September
26th October	12th October	19th October
30th November	9th November	16th November
	7th December	14th December

**COUNCIL REPRESENTATIVES 1991/92**

Councillors in addition to their normal Council duties also actively participate in community organisations. Here is a small cross-section of organisations and Council associated activities:

**Youth Accommodation Project (Maroondah)**  
Crs Fraser, Gardini and Williams

**Croydon/Ringwood Nursing Home Committee**  
Cr McRae

**Dandenong Valley Authority**  
Commissioner Dineen

**East Central Weights and Measures Union**  
Cr MacDonald

**Communication Strategy Committee**  
Crs Adkins, Cheevers, Dineen, Gardini and Phillips.

**Manson Reserve Pavilion Committee of Management**  
Cr Fraser

**Melbourne and Metropolitan Board of Works Eastern Area Commission**  
Cr Dineen

**Norwood Secondary College Multipurpose Courts Committee of Management**  
Cr Gardini

**Outer Eastern Municipalities Association**  
Cr Cheevers

**Golf Course Committee**  
Crs Cheevers, Dineen and Fraser

**Knaith Road Child Care Centre Management Committee**  
Cr McRae

**Aquatic Centre Sub-Committee**  
Crs Adkins, McRae, and Williams

**Environmental Policy Sub-Committee**  
Crs Adkins, MacDonald, Williams, Phillips and McRae

**Good Neighbourhood Program**  
Crs Fraser, MacDonald and Williams

**Library Sub-Committee**  
Crs Cheevers, Gardini and Phillips

**Recycling Committee**  
Crs Adkins, MacDonald and Phillips

**HISTORY OF RINGWOOD**

The best way to find out about the history of Ringwood is to read the book "Ringwood Place of Many Eagles" by Hugh Anderson. This book was published in 1988 for the Bicentenary. Copies of this book are available for purchase from the Apex Club of Ringwood, Telephone No. 879 3613 or may be borrowed from the Library.

Ringwood has a most interesting history and it is interesting to know how the area has changed over the years, for example the site of the Knaith Road Child Care Centre used to be the Ringwood Tip; it is certainly a vast improvement today!

**RINGWOOD HISTORICAL RESEARCH SOCIETY**

The Ringwood Historical Research Society has been collecting information about Ringwood for many years. This group of people were major contributors to the production of the book, "Ringwood Place of Many Eagles." The Society has a vast collection of photos and documents relating to Ringwood's history and is always looking for new members and any memorabilia of Ringwood's past. For details about the society and how you can get involved please call the Civic Centre on 871 0222.

**RINGWOOD "IN BRIEF"**

**"The Past"**

Earliest records show that Ringwood was identified as a district in 1862 when it was part of the Berwick District Road Board. In 1871 it was annexed to the Upper Yarra District Road Board, later proclaimed the Shire of Lillydale.

In 1869 antimony was discovered and mined until 1934 on the site of the present Civic Centre. Woodcutting was carried out in the surrounding districts, with other major industry being the brickworks and kiln. Ringwood was a major fruit growing district and orchards existed in the area, particularly in North Ringwood, up until about 1975.

Ringwood was severed from Lillydale in 1924 and became the Borough of Ringwood, a municipality in its own right. The population at that time was 2000 residents in 600 dwellings.

Ringwood was proclaimed a City on 19th March 1960 by the then Governor of Victoria, His Excellency, General Sir Dallas Brooks.

A great deal of development has happened in Ringwood since it was declared a City, and it is a very urbanised area now. Ringwood has however, never lost its beauty, and is well known for its parks and gardens.

**"Now for the Future"**

Ringwood has long been the regional centre of shopping in the

outer eastern suburbs, providing a wide range of comparison and convenience shops. It is the most important regional centre in the Lillydale corridor.

In 1981 the State Government designated Ringwood as one of 14 District Centres. District Centres aim to combine retail, office and community facilities in locations that are generally well served by public and private transport. After central city Melbourne, they are the major retail/commercial centres in Melbourne.

Its designation as a District Centre will benefit both Ringwood and the surrounding area. It is estimated that some 5000 additional jobs will either move into the area or be created in the office sector. This will have multiplier effects on Ringwood as these new workers will shop in the Centre.

The social and leisure needs of the community will also be improved by projects such as the Entertainment precinct which will broaden the range of public facilities available.

**"Statistics"**

Area: 2,276 Hectares (9 square miles)  
Population: 42,500 (1986 Census)  
Wards: North, South and East  
No. of Councillors: Nine (Refer Page 3)

For further details please call the Civic Centre on 871 0222 and request a Demographic Profile.



**CHIEF EXECUTIVE'S REPORT**

This is the beginning of exciting times for Ringwood. The economy is picking up and we can look forward to a period of growth beginning 1992.

The last 18 months or so have been particularly difficult times for all Australians. Governments have had to economise and in some cases reduced levels of service in an attempt to balance budgets. Although such an option was considered, Ringwood has been able to reduce its debt and provide more money for asset improvement and maintenance. Council has done this against a background of increasing service demand and reductions in government funding.

Local government must, in the future, do more with less. A review of the Council's long term financing strategy during 1991 will mean that for normal municipal activities loans will not be required after 1996. Savings on interest will be needed to maintain major infrastructure of roads, drains, buildings and facilities.

It has been necessary to review the way in which many parts of the Council's administration operate. A program to focus all activities on service objectives and Council's vision for the future has been introduced.

Although the economy and other factors have held up the immediate commencement of substantial redevelopment of the Ringwood District Centre, this is likely to occur in the near future. Developers and investors strongly believe that Ringwood has the potential to be one of the best retail and business centres in Australia. Whilst planning continues on matters of detail, Council and the staff are very well aware of the employment and economic benefits which a rapid start to redevelopment will bring. The community and the Council look forward to getting major projects underway.

Although the District Centre is a major aspect of Council's future planning, there are many other areas



in community life and in particular the Councillors and the staff.

JOHN PAECH  
CHIEF EXECUTIVE

which have been of significance. The development of a new set of standards for multi dwellings was recognised throughout Australia as effectively balancing the needs for higher density living with the traditional values so important to Ringwood. A complete review of the operations of the Ringwood Convention Centre took place with a view to enhancing its performance and profitability yet maintaining appropriate community access. Reviews and updating of services to recognise changing community needs and expectations are ongoing.

1992 will certainly be a year of change for the staff. Along with all Victorian municipalities Ringwood will have a new Industrial Award put in place. This program is only one of a number aimed at enhancing the productivity of the organisation and the skills and development opportunities for the staff.

Recently an improved telephone system was installed to provide greater access directly to those staff with whom contact needs to be made. This, together with a range of activities, will encourage greater liaison between the Council staff and the community.

The challenges being faced by the Council, its staff and the community are substantial. I am confident that, given the commitment so needed in tough times, Ringwood will emerge as a great municipality.

May I congratulate all those involved



**RINGWOOD GOLF COURSE**

The Ringwood Golf Course, situated in Canterbury Road near Wantirna Road, caters for approximately 95,000 golfers each year. It can boast

to being one the most popular golf courses in the metropolitan area.

Six permanent maintenance staff led by Mark Schmutter are responsible for the maintenance and the care of the Golf Course. This includes turf management, pesticides spraying, spray irrigation, drainage and landscaping works.

The Golf Course Management Committee chaired by Cr Leo Dineen, comprise four Councillors and five officers and is responsible for the management of the Golf Course. The role of this Committee is to consider requests from the golfing patrons, recommend development works to Council, and to oversee the annual budget which is over \$0.5 million.

Major projects for 1992 include:

- (i) Improvements to tees, particularly the third tee;
- (ii) Extension to the maintenance equipment shed; and
- (iii) Improvements to tree planting and the provision of earth mounds between the sixth and seventh fairways.

An important part of the service at the Ringwood Golf Course is that provided by the Professional, Mr Peter Harvey. Peter stocks a full range of golfing equipment within the Pro Shop and is available for golf tuition and advice.

Bookings: Ringwood Golf Course — Pro Shop — 870 7496

Location: Melways Ref. 63 F1

We look forward to welcoming you to the Ringwood Golf Course.





**AQUATIC CENTRE**

The Aquatic Centre is located in Jubilee Park, Ringwood. It is surrounded by lovely gardens and playing fields. In addition to the large indoor pools and toddlers pools, a spa and sauna, there are also outdoor pools open in the summer.

Another great thing about the Aquatic Centre is the price — it is only \$2.20 for an adult, \$1.50 for juniors, and there are concessions and family passes also available.

There are many great activities to do at the Aquatic Centre, from learning



to swim to birthday parties.

**Learn to Swim**

Vic Swim classes are run at the Centre for children and adults. There are also water familiarisation classes for children aged one to five years. You will be pleasantly surprised at how reasonable the cost of lessons are.

**Water Aerobics**

A fun way to get fit, without the high stress impact on your body. These classes are run regularly — Call the

Aquatic Centre for the times.

**NEW PROGRAMMES**

New programmes which have been introduced during 1991 include:

**Frequent Visitors Club**

Briefly, this is to encourage our patrons to use the Spa and Sauna facilities, offering the members reduced fees and discounts on the sale of goods.

**The Golden Health Club**

Another programme offering incentives to members who keep a record to the distances that have been swum. Certificates, swimming caps and goggles are given on completion of set distances.

**Pirate Pete Birthday Parties**


Why not let Pirate Pete run your child's birthday party. Everything can be arranged by the Aquatic Centre. A party menu can be provided and entertainment and fun with our very own Pirate Pete!

**School Holidays/Weekends**

There are programmes arranged at the Aquatic Centre to entertain and occupy the children. Games to play, fun times to be had. These programmes are fully supervised and there are half and full day sessions.

**Water Slide**

Without doubt the purchase and installation of the inflatable water slide has been our most successful venture to date. At times some 30 — 50 people can be seen waiting in line to use it. The water slide, shaped like



a space shuttle is great fun, and the only one of its kind in Metropolitan Melbourne.

**OTHER ACTIVITIES**

The Diving, Swimming, Aussie Tri and Syncro Clubs continue to maintain their numbers and use of the Centre. The Water Polo Club has expanded

and now has three men's teams and one ladies team playing competitive water polo. Extra training sessions have been allocated to them.

The Aquatic Centre is a great family facility, with a toddlers pool through to diving pool, the sauna and spa are a great way to relax, and the beautiful lawns and gardens are a lovely place



to spend a day even if you don't feel tempted by the water. (Please refer to the last page of the Community Guide for two free entry passes.)

We look forward to making you welcome.

Enquiries: Contact Ringwood Aquatic Centre — 870 0519



Ringwood Convention and Performing Arts Centre

**THE RINGWOOD CONVENTION AND PERFORMING ARTS CENTRE**

The Ringwood Convention and Performing Arts Centre is located on 11 acres of sweeping lawns and native Australian gardens with the beautiful Blue Dandenongs as a perfect backdrop for wedding ceremonies, receptions or that special occasion.

The Convention Centre has three beautiful function rooms and the modern Karralika Theatre. The Centre's design makes it extremely versatile in its usage with function rooms being able to cater from 50 people to 770 people. The Centre is run to a very high standard and is one of only a few Council owned Centres which provides all its own in-house catering and services. Access is at ground level making it very suitable for large exhibitions. The Centre is fully carpeted and air conditioned, provides moveable dance floors and staging, and a rustic external gazebo. The carpark caters for 400 cars.

It is a popular choice for wedding receptions with in excess of 60 couples per year taking advantage of the facilities, service and beautiful grounds. Many thousands of people attend a vast array of functions such as conventions, debutante balls, school functions, meetings including political and government meetings, dinner dances, sports nights, presentations, product launches,

quests, pageants, fund raising functions, trade displays, antique and garden shows, 21st birthdays, anniversaries and retirement dinners.

Some of the regular patrons of the Convention Centre are:

- United Dairy Farmers of Victoria
- Ringwood Chamber of Commerce
- Gas & Fuel Corporation
- Toyota
- Ford
- Nissan
- Commonwealth Bank
- Amway
- Tintern Girls Grammar School
- Aquinas College

**THEATRE FACILITIES**

The Karralika Theatre is one of the most modern and well equipped



outside central Melbourne. It seats 433 people and aims to provide first class entertainment and facilities for the client's use at the most economical charges. The Theatre is air conditioned and carpeted, has tiered seating, complete theatrical sound and lighting facilities, 16 mm film projectors and slide projectors, has facilities for live radio and television broadcasts, full dressing room facilities and showers, and full recording facilities. We also have the Karralika Bar for the convenience of the clients and of course a fully stocked kiosk is available at all performances.

Much of the theatre's use is by professional and amateur companies, together with local community groups such as theatre companies, schools, ballet and callisthenics groups, the local arts councils and local musicians. In the school holidays in particular, it puts on programmes to cater for children and attract them to the theatre.

Some of the regular performers at the Theatre are:

- Ringwood Ballet Society
- Starz Performing Arts
- Mountain District Choral Society
- Ringwood Band
- Luther College
- Warrandyte Primary School

The Centre provides full facilities for disabled patrons.

We take pride in our first class cuisine and the personalised service provided by our professional staff, which will guarantee both the success and full enjoyment of your special function.

**Enquiries: Contact Receptionist — 870 2888**

**Location: Mines Road, Ringwood East Vic 3135**

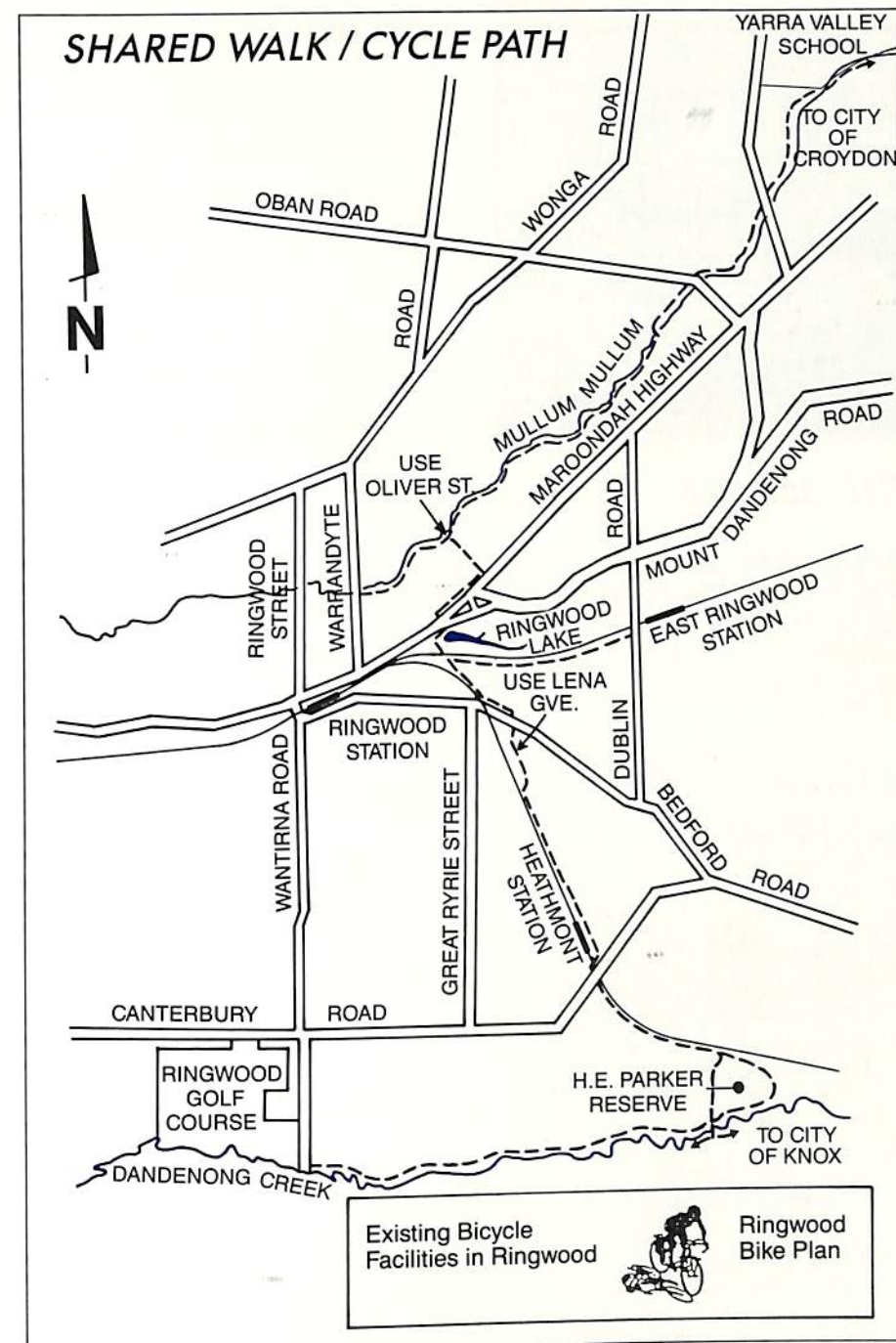
**Melways Ref. 50 A7**



**STRATEGIC BIKE PLAN**

The City of Ringwood has now developed a long term plan for the further development of the existing bike path network. The plan identifies over 140 improvements and additions to the bike path system shown on the plan. Additional routes are identified within the municipality and also links to the bike path systems in the adjoining municipalities of Nunawading, Knox, Croydon and Doncaster-Templestowe.

The Plan also extends to the areas of education, encouragement and enforcement which are important to the successful implementation for the City of Ringwood. We anticipate that the actions and activities will take place over a 10 year period and include the continuing involvement of the community.





## THE LIBRARY

Ringwood Library is situated at 28 Warrandyte Road Ringwood, and is open from 11 a.m. to 9 p.m. Monday to Friday and 10 p.m. to 5 p.m. on Saturdays. You can telephone the Library on 870 0177 or 870 0377. Ringwood Library is a branch of the Eastern Regional Libraries.

### WHO CAN JOIN?

Everyone can join, just bring proof of your name and address. If you are under 18 you will need a signature from a parent or guardian. Then you can borrow straight away.

### WHAT CAN I BORROW?

On each library card you can borrow for four weeks:

- 10 Books
- 10 Magazines
- 2 Audio cassettes
- 2 Music cassettes
- 1 Jigsaw puzzle
- 1 Poster

For three days you can borrow:

- 1 Video
- 4 Information File clippings per topic

### WHAT IS AVAILABLE?

The library has facts on:

- Parenting
- Travel
- Gardening
- Local Studies
- Do it Yourself
- Health
- Sport
- Famous people
- Family Histories
- Craft
- Plus lots more.

### ON TAPE

Music cassettes range from Farnham to Beethoven, jazz, children's nursery rhymes and stories.

Books on tape include captivating mysteries and even travellers tales.

### OTHER LANGUAGES

Books in community languages include Dutch, German and Italian.

### A MACHINE THAT READS BOOKS!

The Ringwood Library is one of very few libraries in Victoria that has a Kurzweil Machine. This is a wonderful machine that will read books to you. Most typed material can be read by the machine, and there are nine (9) voices so you should find one suitable.

The Kurzweil Machine is suitable for people who are blind, have some sight problem, or a reading difficulty — a great way to learn, you can read with the machine!

Use of the machine is free and you can plug your laptop computer into it if you wish, or bring a cassette and tape your book.

The machine must be booked and each session lasts for three hours. You can book the machine by telephoning the Library on 870 0177 or 870 0377.

### SPECIAL ACTIVITIES

There are many different special activities that you can join in at the Library.

Storytime for pre-schoolers is held on Tuesdays from 11 a.m. to 12 noon. All storytime sessions involve stories, rhymes and activities around the theme of the week and are designed for children aged 3-5 years. Some of the themes from 1991 included beach stories, cats, mothers and babies, jungle animals and many more.

Bookclub activities are held monthly, usually on the first Wednesday of the month at 1.30pm. This is a great way to become acquainted with different authors and make new friends. There are also evening activities often with guest speakers. Some of the evening speakers in 1991 spoke on topics as

diverse as travelling in China, a slide and talk show on walking in France and Italy and then cooking demonstrations by Vikki Leng the author of "Food for goodness sake."

After school activities include crafts, games, stories and drama activities. There are also school holiday activities.

A new club started at Ringwood in 1991, Bookwatch, this club is for students in Grades 4,5 or 6 who like books, reading them, learning about them and making them fun. Bookwatch is held on the first Wednesday of every month from 4 to 5 p.m.

### EQUIPMENT

All these extra activities are in addition to the equipment that you may use at the library, equipment such as photocopiers, personal computer and printers, typewriters, microfiche readers/printers and career information on computer.

Last but not least there are 63,630 books at the Library. So why not drop in at Ringwood Library and enjoy all the facilities and activities available.



## RINGWOOD FESTIVAL

The Ringwood Festival is an annual event which is being held in March this year. The Festival is when Ringwood gets together to have fun, be entertained and participate in new activities. There is lots to see and do at the Festival each year.

### 1992 EVENTS

- Community Displays 19th-21st March
- Family Fun Day 22nd March
- Theatre Entertainment 27th March-29th March

A wide range of displays conducted by Community Groups will once again be exhibited at local shopping centres. Come along and see what activities are happening in Ringwood, you may even decide to get involved and have your work on display with your new group and friends in 1993.

Ringwood comes alive on Family Fun Day with free rides for children at Ringwood Lake, clowns, pony rides, face-painting, and plenty of food and fun. A succession of talented performers will entertain you in the Soundshell.

And that's not all, this year there will be a Craft Market at the Ringwood Lake.

Why not take part in the Powerwalk or Fun Run through the streets of Ringwood on Family Fun Day.

Free festival buses will be running on Family Fun Day so don't get caught in the traffic! You can catch a free bus at Ringwood Lake and go down to the parade, and shopping centres where all sorts of fun is also happening!

Make sure you mark these dates on your calendar and be there!

## HIGHLAND CARNIVAL

On 29th March 1991 the 26th Annual Highland Carnival will be held at Jubilee Park, Ringwood.

Even if you haven't any links to Scotland you will enjoy this day. There are rides for the children, all types of stalls, and you may even trace your family name. There will be plenty of entertainment and

activity with a number of championships being held on the day:

- Victorian Pipe Bands Championship;
- Victorian Scottish Heavy Games Championship;
- Victorian Axemen's Championship; and
- Australian and Commonwealth Highland Dancing Championship

So come along and enjoy the spectacle!





**MANAGEMENT TEAM**

The City of Ringwood is committed to a corporate approach to management. John Paech, the Chief Executive, is responsible to the Council for the operation of the City, and there are three divisions each headed by a Director who is also a member of the management team.



Mr John Paech  
Chief Executive

The Chief Executive is responsible for the operations of the whole organisation. In addition to these many duties the responsibilities of personnel management and training are also handled by the Personnel Officer who reports directly to the Chief Executive.



Mr Graham Hayden  
Director Technical Services

The Technical Services Division is responsible for all the physical (engineering) needs of the municipality. Departments in this Division are :

- Aquatic Centre
- Building
- Design and Investigation (includes Garbage Collection)
- Parks & Gardens
- Town Planning
- Traffic Engineering Works (includes Golf Course, Depot & Workshop)



Mr Bill Black  
Director Corporate Services

The Corporate Services Division is varied in its responsibilities and

services. Its departments cover administrative, regulatory and community services as shown:

- Administration
- Civic & Ceremonial
- Community Services
- Health
- Library
- Traffic & ByLaws



Mr Gordon McCulloch  
Director Finance

The Finance Division is responsible for sound financial management in accordance with the Budget. The Departments are:

- Accounting Services
- Information Systems
- Rates
- Risk Management
- Convention Centre.

**CITY OF RINGWOOD - FUNCTIONAL RESPONSIBILITIES**

**CORPORATE MANAGEMENT**

- Strategic Management
- Human Resources
- Organisation Development
- Community Liaison
- Major Projects
- District Centre

**CORPORATE SERVICES**

- General Management
- Civic and Ceremonial
- Councillor Support
- Library
- OFFICE ADMINISTRATION**
- Administration
- Facilities Management
- Records
- Elections
- Information
- COMMUNITY SERVICES**
- Aged and Disabled Services
- Youth Services
- Family & Children's Services
- Community Services
- HEALTH**
- Inspection and Surveillance
- Infectious Disease Control
- Vermin and Pest Control
- Health Education
- TRAFFIC AND BY-LAWS**
- Animal Control
- Parking Control
- School Crossing Supervision
- Inspection & Surveillance

**FINANCE**

- General Management
- Risk Management
- Internal Audit
- ACCOUNTING**
- Payroll
- Financial Services
- Debt Services/Investments
- RATES**
- Revenue Collection
- Property File Maintenance
- Valuations
- CONVENTION CENTRE**
- Theatre
- Functions
- Operation
- Marketing
- INFORMATION SYSTEMS**
- Operation
- Development
- Education

**TECHNICAL SERVICES**

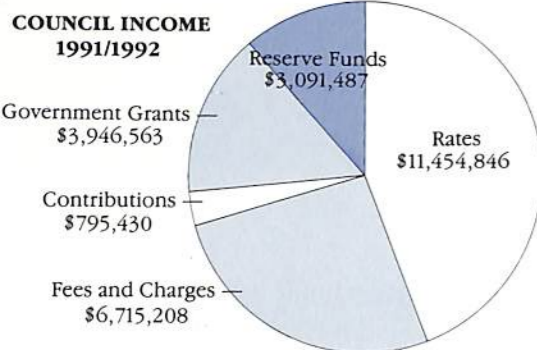
- General Management
- TOWN PLANNING**
- Advice & Application Processing
- Council Properties
- BUILDING**
- Advice & Application Processing
- Council Properties
- WORKS**
- Golf Course
- Road and Drainage Maintenance
- Depot Operations
- Road Construction
- Sanitation Services
- Workshop Operation
- PARKS AND GARDENS**
- Major Reserves
- Reserve Development
- Nursery
- Street Beautification
- Tree Care
- Facilities Maintenance
- AQUATIC CENTRE**
- Operating/Overheads
- Programs
- Marketing
- DESIGN AND INVESTIGATION**
- Investigation
- Advice & Information
- Design/Graphics
- Waste Management
- TRAFFIC MANAGEMENT**
- Traffic Management
- Traffic Planning

**COUNCIL FINANCES**

Every year the production of the budget becomes more difficult with demands increasing while revenue sources and grants are becoming harder to obtain. The Council recently adopted the budget for 1991/92. The budget requires expenditure of \$26,003,534 including loan works of \$1,085,687. As in 1990/91 the percentage of rate revenue collected to total revenue remains the same, 44.05%, quite an achievement in these critical economic times. The rate increase is only 4.49% and total rate revenue will be \$11,454,846.

**COUNCIL INCOME 1991/1992**

- 1. Rates \$11,454,846



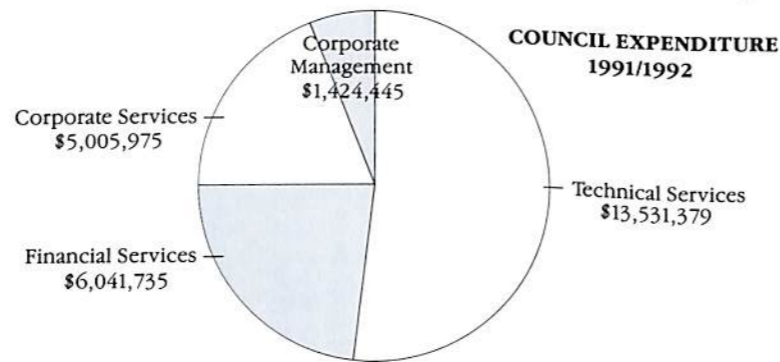
2. Fees and Charges, etc.	\$6,715,208
3. Contributions	\$795,430
4. Government Grants	\$3,946,563
5. Reserve Funds	\$3,091,487
<b>TOTAL</b>	<b>\$26,003,534</b>

**COUNCIL EXPENDITURE 1991/92**

Corporate Management —	
Transfer to Reserve Funds	\$250,000
Corporate Management —	
Other	\$1,174,445
Library	\$763,430
Community Services	\$2,227,020
Health	\$298,695
Traffic and By-Laws	\$492,810
Corporate Services	
— Other	\$1,224,020
Loan Repayments	\$1,919,030
Convention Centre	\$895,690
Financial Management —	
Transfer to Reserve Funds	\$672,972

Financial Management	
— Other	\$2,554,043
Town Planning	\$175,610
Building	\$1,641,805
Golf Course	\$591,200
Road and Drainage	
Maintenance	\$1,359,880
Road Construction	\$1,767,186
Parks and Gardens	\$1,768,786
Aquatic Centre	\$1,022,438
Technical Services —	
Transfer to Reserve Funds	\$1,553,624
Technical Services	
— Other	\$3,650,850
<b>TOTAL</b>	<b>\$26,003,534</b>

The pie-charts, right, represent some of the major areas of income and expenditure which may be of interest. If you require further information you are welcome to call at the Civic Centre and look at Council's budget.



**1991/92 RATES**

Rates for the City of Ringwood are based on the site value of the property. For the 1991/92 financial year the general rates have been set at 1.8799 cents in the dollars. This, multiplied by the site value, equals the amount to be paid. The minimum amount payable is \$388, a garbage charge for residential properties of \$26.20 per assessment is applicable.

Rates are due for payment on 15th November, 1991. If you pay in full, payment should be received by 10th April, 1992. If you elect to pay by instalments, one quarter of the whole amount must be paid by 31st December, 1991, and the three quarters in turn by 29th February, 1992, 31st May, 1992 and 31st August, 1992.

**RATE PAYMENTS MAY BE:**

- 1. Paid personally at the Civic Centre; or
- 2. Posted to Box 156, Ringwood, 3134; or
- 3. Deposited at any bank branch in Australia using the slip provided. The ANZ Bank will not charge a fee; other banks may charge a fee.

The onus is on the ratepayer to ensure that payments are received at the Civic Centre by the due dates.

The Local Government Act requires penalty interest to be charged on all late rate payments. This is calculated at the rate of 16% per annum from the due date, i.e. 15th November to date of payment.

**PENSIONER RATE ASSISTANCE SCHEME**

All eligible pensioners may claim a rebate on their Council rates, to a maximum of \$135. To claim this

rebate you must be able to produce documentary evidence to support your claim, e.g. a current transport concession card. Please contact the Rates Office at the Civic Centre if you think you are eligible for a rebate. The staff will assist you in making your claim. In all cases, the address of the property on which the rebate is claimed must be the same as that shown on the concession card or other documentary evidence of eligibility.

Once you have claimed a rebate and you are still eligible, you will automatically receive the rebate each year. If your circumstances change and you are no longer eligible for the rebate, you should notify the rate office. Failure to do so could make you liable for a penalty.

Enquiries: Contact the Rate Office on 871 0344.



**COMMUNITY SERVICES**

The Community Services Department provides an extensive range of services to meet the needs of residents. The provision of advice, referral and programmes is targeted at increasing the quality of life for those in need in Ringwood. Community Services includes aged and disabled, family and children and youth services.

**Aged, Disabled & Home Care Services**

The City of Ringwood provides a range of services designed to assist in the support of frail, aged and disabled persons within their home environment.

Services are designed to encourage and maximise independence plus enhance the clients' quality of life.

Staff are available to assist individuals in identification of needs and to lend support on all issues relating to their needs and care.

**WHAT ARE THE SERVICES**

**General Home Help**  
The General Home Help service provides assistance to individuals and families in maintenance of their home environment, by providing assistance with such tasks as washing, ironing, shopping, and general cleaning.

The level of assistance given varies depending on the assessed need of the individual with due consideration



given to maximising independence.

This service is made available to the aged, disabled, and families or individuals in need of support.

For further information contact: The Home Help Supervisor on 871 0291.

**SPECIFIC HOME HELP**

This is a child/adult home based respite service, designed to provide relief for the carer of a disabled person. The service is available seven days per week.

For further information contact: The Supervisor on 871 0291.

**HOME MAINTENANCE**

This service, which is available only to aged or disabled persons, attends to small repairs such as cleaning spouts, changing tap washers, and



the installation of hand rails, grips and ramps.

For further information contact: The Assistant Supervisor on 871 0280.

**MEALS ON WHEELS**

This service provides a hot midday meal, Mondays to Fridays, to those who are unable to shop or cook for themselves. Special diets are catered for.

For further information contact: The Meals on Wheels Supervisor on 870 6757.

**SENIOR CITIZENS CENTRES**

Ringwood has three very viable centres which provide a wide range of activities. Meals are available at East Ringwood and Ringwood Centres and are ordered the previous day.

Hairdresser and Podiatrist are also available at the centres. The North Ringwood Centre is also the venue for the University of the Third Age, which offers a wide variety of stimulating classes each morning.

For further information contact:

- Ringwood Senior Citizens Centre — 870 1884
- Ringwood East Senior Citizens Centre — 870 0289
- Ringwood North Senior Citizens Centre — 879 2677

**PODIATRY (CHIROPODY)**

Available to all Ringwood elderly who hold a Health Benefits Card. Available on a sessional basis, at each Senior Citizens Centre, by appointment.

Telephone Numbers as above. Please contact between 1-3 p.m.

**SHOPPING BUS SERVICE**

This service is designed to assist frail aged with door to door transport to Eastland Shopping Centre. Individuals assessed as in need of such services will be picked up by volunteers using Councils mini-bus every second Wednesday.

For further information contact: Community Services Officer for Aged and Disabled on 8710260.

**LIBRARY SERVICE**

The elderly and infirm are taken to the library, using volunteer drivers, where they exchange books and enjoy morning tea prepared by the Red Cross ladies before being driven home again. This service is available on alternative Fridays. The service is free.

For further information contact: Community Services Officer for Aged and Disabled on 8710206.

**OFFICER FOR THE AGED AND DISABLED**

This person is available to give assistance on a whole range of issues,



including housing enquiries, information on day care activities, nursing homes and all welfare concerns. Where age or disability prevents access to the office, a home visit can be arranged to help sort out problems. You are invited to contact Council's Home Care Staff to discuss any issue which may be of concern to you on 871 0260.

**Family and Children's Services**

The health and well-being of all families in the Ringwood community are Council's concern. We recognise that our community's future rests with today's children. Our services and the policies behind them are based on this belief. Council provides various programmes to help families with children from birth, through pre-school years, school days and holidays and into young adulthood. Through Family Day Care Schemes, Child Care Centres, After-School Care and Holiday Programmes, Council supports families in looking after their children and gives parents options in their choice of quality care.

**MATERNAL AND CHILD HEALTH SERVICE**

This free service is provided by four nurses qualified in General, Midwifery and Maternal and Child Health who manage five Centres in the Municipality.

The health and well-being of all children is of enormous importance for the future of society. The service supports families by listening,

comforting interpreting and assisting them to cope with problems. Also by providing relevant information regarding disabilities and developmental delays and assisting with Early Intervention Services when required. Immunisation programmes, hearing and vision checks are arranged for each child, and, if necessary, referrals to specialists and other community health and support services.

The nurses monitor the physical, emotional nutritional and social needs of children from birth to six years and supply parents with information on the new born child, post-natal depression, breast and formulae feeding, and local support groups.

The Centres also have an educational role. Parents can learn individually and in groups about a wide range of child-related concerns such as infant and toddler feeding, child behaviour and temperament, and special concerns such as night waking, toilet training, sibling rivalry, discipline, aggression, food faddism and meal-time battles.

New mothers already living in Ringwood are contacted by the Maternal and Child Health nurses soon after coming home from hospital. If you have moved into the area we invite you to visit and enrol at the Maternal and Child Health Centre nearest to you

**MATERNAL AND CHILD HEALTH CENTRES**

Heathmont: Viviani Crescent  
Nurse Vikki Tonissen — 870-6480

Ringwood: Miles Avenue  
Nurse Ann Scott — 870-4777  
Ringwood East: Laurence Grove  
Ann Fiedler — 870-6479  
Ringwood North: Oban Road  
No 1 Robyn Jones — 876-3307  
No 2 Ann Fiedler — 876-4413

**NURSING MOTHERS' ASSOCIATION**

5 Glendale Street, Nunawading —  
877 5011, 878 3304  
Provides information, counselling and literature on breast feeding (24 hours)

Local groups meet regularly in Ringwood and Heathmont  
Kathy Leitch - 870-1057  
Kathy Ward — 874-7270

**RINGWOOD NORTH PLAYGROUP INC**

Held at Scout Hall, North Ringwood Reserve

Enrolment Officer: Until December 1991 — Stephanie Rigby 879-0163  
From January 1992 — Lyn Mitchell 870-3007

**BABY RESTRAINT HIRE SCHEME**

Road safety regulations require infants under the age of one year to be carried in an approved safety harness when travelling in most vehicles in Victoria. Parents who attend Maternal and Child Health Centres in Ringwood can hire baby safety restraints for six months after birth.

Further details obtainable at the Maternal and Child Health Centres.

Contact: Brenda Driscoll between 3.40 p.m. — 5 p.m. Tuesday to Thursday — 876-3346 (Closed Mondays and Friday)

Rates: Deposit \$40 (Returnable if capsule returned in good condition). Hire and maintenance charge \$25.00.

**CHILD CARE CENTRE**

Council sponsors a Child Care Centre in Knaith Road, East Ringwood. Fees are subsidised according to means.

Contact: Judy Byrne - 870 6966

**FAMILY DAY CARE SERVICE**

Family Day Care is a Child Care Programme sponsored and supervised by the City of Ringwood available to families who reside or work in the municipality.

Up to four pre-school children are cared for in carefully selected private homes by a caregiver with an understanding of child development and experienced in providing for the needs of a small group of different age children.

Care may be full time, part time, emergency respite and caters also for before and after school care of school age children.

Fees are according to incomes.

Contact: Family Day Care Co-ordinator on 8710254.

**COMMUNITY SUPPORT OFFICER**

Council Community Support Officer is available to provide a wide range of information and assistance to individuals and groups in the City. The Community Support Officer encourages residents to participate in community affairs and works with residents on projects to meet community needs.

Contact: Community Support Officer on 8710287.

**AFTER SCHOOL CARE AND ACTIVITIES**

After School Care Programmes are available to all families with children attending primary schools in Ringwood. Children may be transported by mini-bus from some schools to the programmes. Care programmes are also conducted at some schools on curriculum days and early finish days. Fee relief is available at all programmes.

Council organises an After-School Care Programme at Ringwood East Primary School, Everard Road, Ringwood, every school day from 3.30-6.00 p.m. during term time.

Children are involved in a broad range of activities under the care and supervision of experienced staff.

Contact: Community Support Officer on 871 0287.

**HOLIDAY CARE PROGRAMMES**

Care programmes are organised by Council every school holiday period.

Children have the opportunity to enjoy a wide variety of activities with care and supervision from 8.00 a.m. — 6.00 p.m. Enrolments are necessary at the Council Offices before the holiday starts.

**HOLIDAY ACTIVITY PROGRAMMES**

Holiday Activity Programmes are organised at the Ringwood Library and North Ringwood Community House.

Further information on these activities by contacting the Community Support Officer on 871 0287.

**PLAYGROUNDS**

Please refer to the Community Directory under "RECREATION" for a comprehensive list of playgrounds in the municipality.

**Youth Services**

The Youth Services section aims to enhance the social and personal well being of all young people in the City of Ringwood.

Support, referral and resources are available to young people, parents and also community groups involved in youth projects.

For all Youth Services enquiries Contact: Youth Worker 871 0281.

**CAMPING EQUIPMENT POOL**

A range of camping equipment and protective clothing is available for hire to community groups, schools and the general public. Bond and hire charges will apply.

**RINGWOOD GOOD NEIGHBOURHOOD PROGRAMMES**

Good Neighbourhood is a community based project that has been established to develop programmes that target young people at risk of offending or in need of personal growth and awareness.

A committee comprising local residents, young people, youth service providers and Councillors is responsible for the co-ordination of these programmes.

**TEENAGE HOLIDAY PROGRAMME**

Young people, 12 to 16 years are invited to participate in a variety of recreational activities held in school holidays. Bookings are essential and programme fees will apply.





## PROTECTING THE ENVIRONMENT

### DOMESTIC GARBAGE COLLECTION

Contact: Design and Investigation Department, Civic Centre  
Tel No 871 0388.

The City offers a comprehensive collection system featuring the following on a weekly basis:

- Unlimited number of 86 litre bins for household refuse
- Unlimited number of 45 litre bins for garden refuse
- Tree and shrub prunings up to 1.5 metres in length securely tied with string.
- Comprehensive indestructible waste collection (Clean up rubbish such as old tins/tinware, scrap metal, other metal products and the like, broken or discarded household furniture and equipment such as refrigerators, stoves, washing machines, appliances, fittings, tools and equipment, mowers, garden tools, pot plant containers and the like, and timber not exceeding 1.5 metres in length).



The collected waste is transported to the Berwick Regional Refuse Disposal Site.

A separate garbage and recycling charge is being included in the rates charged to properties. This reflects the increasing cost of refuse collection, disposal and recycling for the community.

### WHAT WE WILL NOT COLLECT

1. The garbage service covers households only and does not include industrial or business premises. No waste from these premises will be collected.
2. Builders' rubbish as a result of demolition or erection of a building will not be collected by this service.
3. Plastic bags of rubbish will not be collected unless placed in a bin, as injury can result from unseen sharp objects in flimsy bags.
4. Large containers will not be emptied. You must observe the maximum bin sizes — 86 litres for household waste and 45 litres for garden waste.
5. All car parts including engine blocks, bodies and axles.
6. Waste oil of any kind.
7. Dangerous chemicals.

### RECYCLING/WASTE MINIMISATION

A door-to-door weekly collection and recycling service is provided for glass, aluminium cans and PET plastic

soft drink bottles. In addition, waste paper is separately collected on a monthly basis.

### Bottle Bags

As part of the recycling effort you can obtain a bottle bag from the Council, if you don't already have one into which you can place all glass bottles, plastic (P.E.T.) soft drink bottles, glass jars and aluminium cans. This bag is then placed beside your garbage bins on collection day. Bottles not collected on public holidays.

### Paper Recycling

The City has recommenced the collection and recycling of newspapers, wastepaper and cardboard on a monthly basis. The collection zones and dates for each zone are listed. This initiative is already collecting substantial amounts of paper for recycling which is recycled into useful paper based products, and reduces the amount of waste disposed of at the landfill site.

### COMMUNITY COLLECTION LOCATIONS

Recyclable articles may be left at Community and Scout Centres. This provides a valuable source of income for these groups. Take your articles to the following locations:

#### Glass Only

- 1st Ringwood Scouts — Bedford Road (Bedford Park)
- 2nd Ringwood Scouts — Heathmont Road (H.E. Parker Reserve)
- 3rd Ringwood Scouts — Knaith Road (Reserve)
- 7th Ringwood Scouts — B J Hubbard Reserve
- 1st Heathmont Scouts — Barrow Drive

#### Glass, Paper and Aluminium Cans

- Maroondah Social Health Centre — 12 Grey Street, East Ringwood
- 4th Ringwood Scouts — Mines Road, Ringwood

#### ALUMINIUM CANS ONLY

Ringwood Apex (Cash in a Can) — East end of building at Ringwood Square every Saturday morning.

#### COMPOST BINS

To assist waste minimisation Council has introduced a compost bin

scheme which enables compost bins to be obtained from Council at subsidised prices.

Four different types of compost bins, ranging in price from \$23 to \$80 and varying in size from 200 litres to 500 litres, are available. Two of the four types are made of recycled plastic, which has the added advantage of providing a use for plastic products which would otherwise be disposed of in the weekly refuse collection.

The bins may be purchased from the Parks and Gardens Depot located in Greenwood Avenue, Ringwood between 10.00 a.m. and 3.00 p.m. weekdays.

### INCINERATORS & BURNING IN THE OPEN

Incinerators may be lit only on the following days:  
From 10.00 a.m. to 1.00 p.m. on Tuesday, Thursday or Saturday

The type of things you cannot burn are rubber and plastic, paints, chemicals, food wastes, grass clippings, petroleum oil or anything which may cause a nuisance or is liable to be dangerous to health or liable to be offensive to any person.

Use of incinerators is banned on proclaimed total fire ban days and smog alert days.

These restrictions are designed to ensure as little environmental damage as possible and inconvenience to neighbours is caused.

Burning in the open is only allowed with a Council permit obtainable from reception.

This permit has strict conditions and the times allowed are the same as for incinerators.

**Contact: By-Laws Department on 871 0333 at the Civic Centre if you have any queries.**



**1991/92 PAPER & CARDBOARD COLLECTION SERVICE**

SPONSORED BY A.P.M.

Please help to make this service a success by putting your papers out for collection each month.

ENQUIRIES AFTER 5.00 P.M. — 754 7069

Collection will be made on the date shown or following day:

**ITEMS FOR COLLECTION:**

- Newspapers
- Phone Books
- Magazines
- Envelopes
- Flattened Cardboard

**WHAT NOT TO LEAVE OUT:**

- No Milk Cartons
- Waxed Cardboard
- Plastic Bags

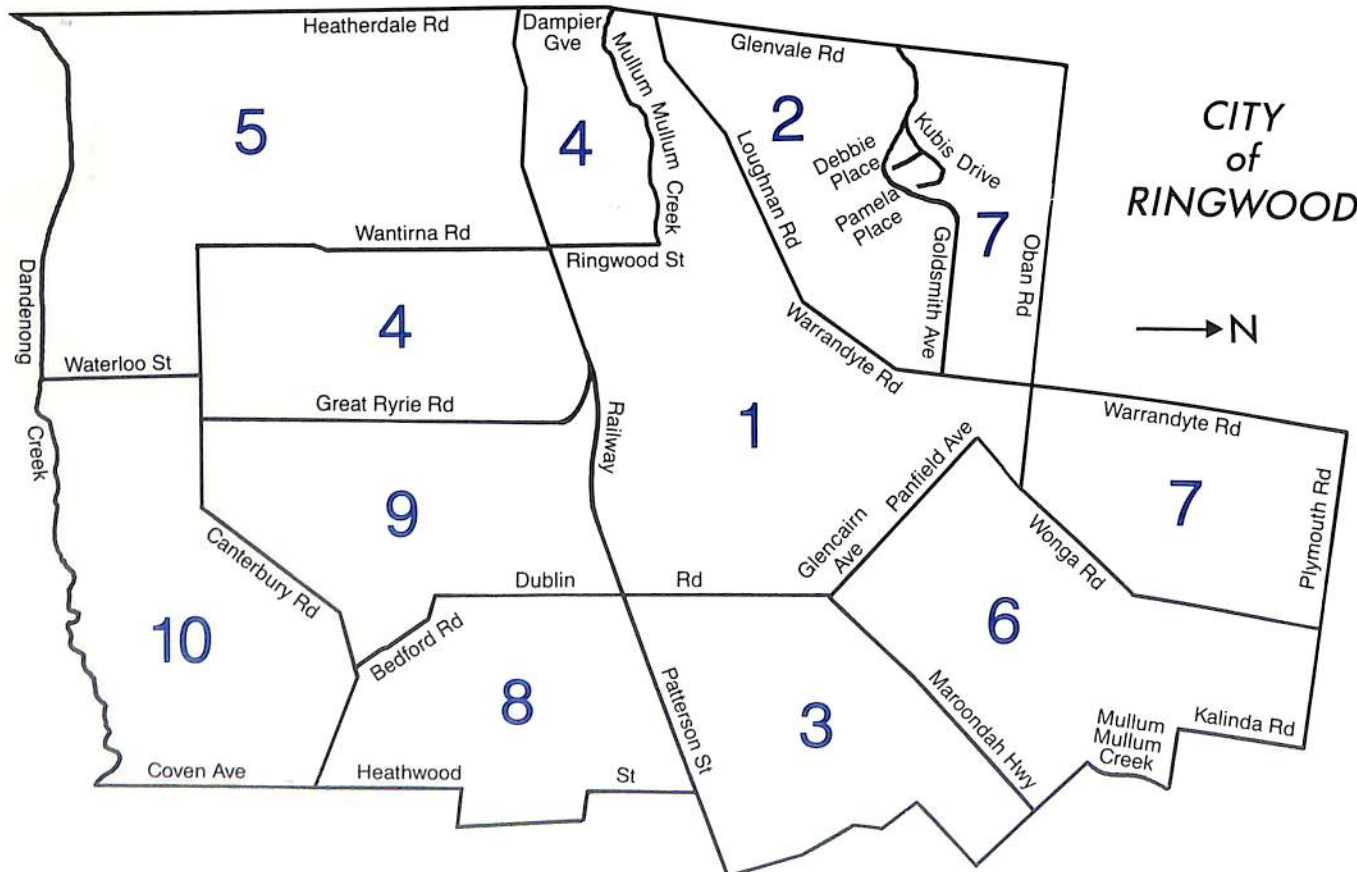
PLACE ITEMS ON NATURESTRIP BY 7.00 A.M.

To prevent litter, tie bundles or weigh down with a brick. Please DO NOT put paper in plastic bags.

AREA 1 Mon	AREA 2 Tues	AREA 3 Wed	AREA 4 Thur	AREA 5 Fri
December 16	December 17	December 18	December 19	December 20
January 6	January 7	January 8	January 9	January 10
February 3	February 4	February 5	February 6	February 7
March 2	March 3	March 4	March 5	March 6
March 30	March 31	April 1	April 2	April 3
April 27	April 28	April 29	April 30	May 1
June 22	June 23	June 24	June 25	June 26
July 20	July 21	July 22	July 23	July 24
August 17	August 18	August 19	August 20	August 21
September 14	September 15	September 16	September 17	September 18
October 12	October 13	October 14	October 15	October 16
November 9	November 10	November 11	November 12	November 13
December 7	December 8	December 9	December 10	December 11

AREA 6 Mon	AREA 7 Tues	AREA 8 Wed	AREA 9 Thur	AREA 10 Fri
December 23	January 14	January 15	January 16	January 17
January 13	February 11	February 12	February 13	February 14
February 10	March 10	March 11	March 12	March 13
March 10	April 7	April 8	April 9	April 10
(Tues)	May 5	May 6	May 7	May 8
April 6	June 30	July 1	July 2	July 3
May 4	July 28	July 29	July 30	July 31
June 29	August 25	August 26	August 27	August 28
July 27	September 22	September 23	September 24	September 25
August 24	October 20	October 21	October 22	October 23
September 21	November 17	November 18	November 19	November 20
October 19	December 15	December 16	December 17	December 18
November 17				
December 15				



**PROTECTING OUR COMMUNITY**

**Local Laws**

The Council is responsible for the many By-Laws and now Local Laws that are designed to improve the general environment in which we live.

Some of the more common matters that Council's By-Laws Officers enforce are:

**DOGS**

The Ranger makes regular patrols throughout the municipality and impounds dogs found wandering.

All dogs are required to be contained in their premises by appropriate fencing or other secure method.

Dogs impounded are conveyed to Council's own pound at 381 Maroondah Highway where they may be reclaimed on payment of a release fee of \$32 and daily fee of \$6 per day.

**Fees**

All dogs over the age of six months must be registered with the Council. The fees for the 1992/93 year are Unsterilised \$28 Sterilised \$14

These fees are reduced by 50% for qualified pensioners.

All dog registrations expire annually on 10th April and the sole responsibility for registration renewal is with the owner.

The Dog Act prescribes severe penalties for unregistered and wandering dogs.

Further information regarding dogs may be obtained from the Ranger's Office on 8710333.

**OVERHANGING FOLIAGE**

Property owners or occupiers must cut any overhanging foliage back to their property line to a height of three metres above the footway.

However, foliage that overhangs from one property to another is a private matter.

**PARKING RESTRICTIONS**

The Traffic Officers enforce the

parking restrictions which are designed to reduce the dangers whilst driving and the time restricted areas ensure everyone has the opportunity to gain access to facilities and prevents monopolisation of valuable parking spaces by commuters or employers/employees.

For further information regarding parking, Local Laws, School Crossing Supervisors, fire hazards, rubbish dumping and derelict vehicles, contact the Traffic & By-Laws Office on 871 0333.



**Public Health**

Ringwood's healthy environment is reflected in the general good health of its people.

Council's Health Department promotes a highly successful PREVENTIVE HEALTH CARE program for the benefit of the public.

**FOOD STANDARDS**

Environmental Health Officers are responsible for controlling standards in premises used for the sale, storage or manufacture of foods.

Health Education seminars are conducted to ensure that proprietors and staff adopt appropriate food handling procedures to prevent contamination and spread of diseases.

Samples of food and drink are purchased for analysis and food labels are also examined.

**INSPECTION SERVICES**

Standards in food delivery vehicles, food shops, cafes, restaurants and factories are checked and regular inspections are made of hairdressers, chiropodists, beauty parlours, acupuncturists and ear piercing establishments.

Fire prevention, eating houses and accommodation standards in motels and boarding houses are inspected.

Noise, air and water pollution nuisance complaints are investigated.

**PEDICULOSIS (HEAD LICE)**

Head lice are an ongoing problem. To assist in controlling outbreaks of Pediculosis the Council's Health Department provides the following free services at the Civic Centre:

1. Heads examined.
2. Advice on eradication.

Please call 8710366 for an appointment.

**"BE WISE ...BE IMMUNISED"**

It is a proven fact that preventative immunisation is good insurance against infectious diseases.

Council's Immunisation Program offers protection from infancy, through teenage and adulthood against Diphtheria, Tetanus, Whooping Cough, Poliomyelitis, Measles, Mumps, Rubella and Hepatitis B for "at risk children".

The Medical Officers of Health administer an average of 7,500 immunisations annually. Immunisation Certificates are required by children when enrolling at primary school, at prep. level. These Certificates are obtainable from the Council Health Department in the municipality where the immunisation was received.

**PEST CONTROL**

**European Wasps**

One of the most persistent pests in the eastern suburbs is the European Wasp. Several hundred nests are

reported each year. The nests commonly contain several thousand wasps, all of which can sting a victim repeatedly when disturbed by animals or humans.

Residents can treat most nests with Baygon Dust obtainable from supermarkets and hardware stores or obtain details of discount pest control services from the Health Department, Telephone 871 0366.

Following the initial release of 50 parasitic wasps, in cocoon form, in December 1989, Ringwood Council is boosting the biological control of European wasps by contributing a further \$3,500 towards the programme being conducted by the Department of Conservation and Environment. This is financing the production and release of 1,000 parasitic wasps in different areas of the municipality. The parasitic wasps, which are harmless to humans and do not kill native wasps or bees, are being released under the supervision of the Health Department in different areas of the municipality to reduce the population of European wasps.

**RODENTS**

If residents are experiencing a nuisance from rats or mice on private property, free bait can be obtained from the Health Department.

**CITY OF RINGWOOD STREET INDEX — ELECTORAL WARDS**

Abbey Crt ..... E L21  
 Acacia Crt ..... N E13  
 Adam Crt ..... N C18, D18  
 Adelaide St ..... N F12, F13  
 Adele Crt ..... E L21, L22  
 Adolphson Ave N D18, E18  
 Adrian Crt ..... S G7  
 Ailsa Crt ..... E M21  
 Aird St ..... N G13  
 Alawarra Crt ..... N F21  
 Albany Close ..... N F20  
 Albert St ..... S E10  
 Alexandra Rd ..... E K11, L11  
 Allen St ..... S H10  
 Allen's Rd ..... S L6  
 Alma Crt ..... N I18  
 Alvena Cres ..... S L8, K8  
 Ambrie Ave ..... N J20  
 Andrea Pde ..... N J22  
 Andrew St ..... N D15, E15  
 Angus Ave ..... E O16, O17  
 Anne Crt ..... S L4, M4  
 Anthony Crt ..... N J16  
 Appleberry Place ..... N I25  
 Arcadia Close ..... N G21  
 Argent Place ..... S B6  
 Aringa Crt ..... S L7  
 Arlington St ..... S D10, E10  
 Armstrong Rd ..... S M4, M5  
 Arnold St ..... N G17, H17  
 Ashcombe Dve ..... E N24,  
 Ashton Close ..... E M22  
 Aumann St ..... S K7, L7  
 Aurum Cres ..... N B16, D16  
 Avalon Gve ..... N E16, E17  
 Avery Crt ..... N K25  
 Avis Crt ..... E L22, L23

**B**  
 Bader Crt ..... E K22  
 Balfour Ave ..... S I5, J6  
 Balmoral Rd ..... N F20, F21  
 Banksia Crt ..... S L6, L7  
 Bangor Crt ..... S H2  
 Barbara Crt ..... S M5, M6  
 Bardia St ..... N G13  
 Barkly St ..... S D10, E9, E10  
 Barnic Rd ..... S J3, J4  
 Barnston Place ..... E M25  
 Baron Crt ..... E K21, L21  
 Barook Crt ..... N F21  
 Barrow Dve ..... S J2, K2  
 Bass Crt ..... S F6  
 Bayley Close ..... S H3  
 Beaufort Rd ..... E O18, O19  
 Bebington Close ..... E M25  
 Bedford Crt ..... S K9  
 Bedford Rd ..... S/E G12, G11  
 Bega Crt ..... E M23  
 Belgrave Rd ..... S C3, C4  
 Bellbird Crt ..... S F4  
 Bellevue Ave ..... S I9  
 Benjamin Crt ..... N J22  
 Bennet Ave ..... S K4, K5  
 Bently Lane ..... E F12  
 Berala Crt ..... E M24  
 Berea Ave ..... N H18  
 Berkley Rd ..... E L22  
 Best St ..... S H11

Beverly Crt ..... S L5  
 Bidston Crt ..... E L25  
 Bigola St ..... N I17, I18  
 Blenheim St ..... S H2  
 Bligh Crt ..... S G4  
 Bona St ..... E L14  
 Bond St ..... N D12, E12  
 Bondi St ..... E M11, M12  
 Bonview Ave ..... N B11, B12  
 Bourke St ..... N D13, E13  
 Braeside Ave ..... E J14  
 Braewood Ave ..... E M9  
 Bramley Dve ..... N K24  
 Brampton Crt ..... S B3  
 Bronaldi St ..... S M4, M5  
 Bronhill Rd ..... E N19  
 Browns Ave ..... N E13  
 Bruce Crt ..... E M13, N13  
 Bungalook Rd ..... S M4, N4  
 Burlock Ave ..... N D19, E18  
 Burnett Crt ..... S I9  
 Buronga Ave ..... E N10  
 Burwood Ave ..... N C11, C12  
 Byron St ..... N H18  
 Byways Dve ..... E N10, N11

**C**  
 Calola Crt ..... E N18  
 Cameron Rd ..... N E19, F19  
 Campbell St ..... S J7, J8, J9  
 Cantala Cres ..... N C18, C19  
 Canterbury Rd ..... S/E C4  
 Caramut Rd ..... E N18  
 Carcoola Rd ..... E M19, N19  
 Carl Crt ..... N I17  
 Carmen Crt ..... E L22  
 Carol Crt ..... N I22  
 Caroline St ..... S G10, H10  
 Carruthers Crt ..... S F4  
 Cassandra Crt ..... E K20  
 Catherine St ..... S D8  
 Charles St ..... E K15, K17  
 Charter St ..... N D12  
 Chesney Dve ..... E M23  
 Chifley Pde ..... N D21  
 Christine Crt ..... S F5, G5  
 Churchill St ..... N D12, D13  
 Cielterre Ave ..... N C15  
 City Rd ..... S F9  
 Civic Place ..... N F12  
 Claire Gve ..... E N19  
 Clarke Dve ..... S F3  
 Cleland St ..... E N10, N11  
 Clipper Crt ..... E K23  
 Cobain Crt ..... E L24  
 Coleman St ..... S K8, L8  
 Collett Ave ..... N H18  
 Cone Close ..... N I25  
 Conifer Crt ..... N I24, J24  
 Coolooli Crt ..... E N11  
 Cottage Place ..... N K24  
 Craig Crt ..... S I4  
 Crawley Gve ..... N I23, J23  
 Creek St ..... N E14  
 Crescent Lane ..... E G12  
 Cross St ..... N F18  
 Culverlands Rd ..... S M7, M6  
 Cumming St ..... S G4  
 Cuthbert St ..... S G4, H4, I4

Cutler Crt ..... N J25  
 Cutts Ave ..... E N20, O20

**D**  
 Daisy St ..... S F6, G6  
 Dampier Gve ..... N B11, B12  
 Danielle Cres ..... S N4, N5  
 Darin Crt ..... E N19  
 Davey Dve ..... E M15  
 David St ..... S H11  
 Debbie Place N D19, D20  
 Denver Crt ..... N F19  
 Derwent St ..... N F17  
 Devon Ave ..... S I6  
 Dickasons Rd ..... S J4, L3  
 Dickson Cres ..... N H20  
 Dillon Gve ..... N G20  
 Dirkala Ave ..... S H2, I2, J2  
 Doulton Ave ..... S I6  
 Dresden Ave ..... S I7  
 Dublin Rd ..... E K11, K16  
 Duncan Crt ..... E M22  
 Dunn St ..... E N14, N15  
 Dynes St ..... E M18, N18

**E**  
 Eastfield Rd ..... E M15, N14  
 Eden Ave ..... S J3  
 Edith St ..... S J7, O19  
 Edna St ..... S J7, I7  
 Elizabeth Crt ..... E M18, M19  
 Elliott Place ..... S C8, D8  
 Ellison Crt ..... S F10  
 Elm Crt ..... N E19  
 Emerald St ..... S H9  
 Epacris Crt ..... E L22  
 Erica Cres ..... S H6, I5, I6  
 Erica Crt ..... S H7  
 Eton Crt ..... S H6  
 Eugene Tce ..... S C7  
 Eve Crt ..... N I18  
 Evelyn Rd ..... N E17, E18  
 Everard Rd ..... E L17, M17  
 Evon Ave ..... E N17

**F**  
 Fairbank Ave ..... S H6, H7  
 Fairview Ave ..... E N14  
 Federal Rd ..... E K13, K14  
 Federico Crt ..... E L26  
 Felix Cres ..... N B17, C18  
 Fernwood Ave ..... E N7, N8  
 Fiona Crt ..... E L21, M21  
 Flora Crt ..... E L20  
 Florence Ave ..... N G21  
 Ford St ..... S H9, H10, H11  
 Forest Crt ..... E L26  
 Fran Crt ..... E K19  
 Frances St ..... S I5  
 Frederic Dve ..... E L21  
 Freeman St ..... E L14, K14  
 Fremont St ..... S J9, L9  
 French St ..... E K13  
 Frodsham Rd ..... E L25  
 Furnell Way ..... N K25  
 Fyfe Ave ..... N H17, H18

**G**  
 Gabriella Crt ..... N F18

Gahnia Close ..... N I26  
 Ganton Crt ..... N J25  
 Garden St ..... S I9, I10  
 Gem Close ..... E L24  
 Georges Rd ..... N H14  
 Georgian Crt ..... E K23, L23  
 Giana Crt ..... N C19  
 Gibson Crt ..... S E5  
 Gilda Crt ..... E J19  
 Gillard Place ..... N J24, J25  
 Gilston Way ..... E L25, L26  
 Glanfield Crt ..... N I25  
 Glencairn Ave ..... E/N J18, J19  
 Glenvale Rd ..... N B15, B20  
 Golden Gve ..... E J19, K19  
 Goldsmith Ave ..... N F20  
 Gordon Crt ..... S E3  
 Graeme Ave ..... N I20  
 Grand View Ave ..... E M10  
 Grant Cres ..... N B12, C13  
 Grayling Cres ..... E M20, M21  
 Great Ryrie St ..... S H6, H8  
 Green St ..... E K10, L10  
 Greenwood Ave ..... S G10  
 Grey St ..... E M15, N15  
 Guest Close ..... E I14  
 Gwenmay Crt ..... N G21

**H**  
 Haig St ..... S F9  
 Hamilton Dve ..... N I22, J22  
 Hammond St ..... S E6, E7  
 Hans Ave ..... N H23, H24  
 Hardy Cres ..... S G3  
 Harriet St ..... S N6  
 Harrison St ..... N E14, E15  
 Harwick Close ..... E K22  
 Headline Crt ..... S M5  
 Heape Way ..... N I23, I24  
 Heathside Crt ..... N C14, C15  
 Heath Crt ..... S L6  
 Heather Crt ..... N D22  
 Heather Gve ..... S D7  
 Heatherbrae Ave ..... N B12  
 Heatherdale Rd ..... S B8, B9  
 Heathmont Rd ..... S I9, K4  
 Heathwood St ..... E N7, N8  
 Hender St ..... E O10, O11  
 Hendra Gve ..... N J19, J20  
 Henry St ..... S G10  
 Herbert St ..... N I15, I16  
 Heron Crt ..... N K23, K24  
 Heywood St ..... S D8, D9  
 Highland Blvd ..... E M21  
 Highton St ..... E N13  
 Hilary Gve ..... E J11, K11  
 Hill St ..... E I11, I12  
 Hillcrest Ave ..... N B11, B12  
 Hilldale Close ..... N E19, E20  
 Hobart St ..... N G16, G17  
 Holland Rd ..... E L15, L16  
 Holyrood Cres ..... E K22, L22  
 Homebush Crt ..... E L8  
 Howard Ave ..... E K9, L9, L10  
 Howship Crt ..... E K13, K14  
 Hugh St ..... E K20  
 Hunter St ..... E N22  
 Hygeia Pde ..... N B16, C16

**I**  
 Ian Ave ..... E M18  
 Ilford Rd ..... S I3  
 Illoura Ave ..... E K10, K11  
 Iluka Place ..... N E20, K21  
 Inez Ave ..... S D8  
 Ireland St ..... S F7, F8  
 Isabel Ave ..... E N10, N11

**J**  
 Jacynthe Crt ..... N J17, J18  
 James St ..... S F10, F11  
 Janet Crt ..... S I3  
 Jarma Rd ..... S G6  
 Jeanette Crt ..... E M13, N13  
 Jeffery Dve ..... E J18, K18  
 Jenkins Close ..... N C20  
 Jennifer Crt ..... E K18  
 Jess Crt ..... E O10  
 Jill Crt ..... N J18, I18  
 Joan Crt ..... S F6, G6  
 Joel Crt ..... S G5, G6  
 John St ..... N G18  
 Joseph St ..... E M17, N17  
 Juliana Crt ..... E N21  
 Jull Pde ..... N J24, I21, I22  
 Junction St ..... N H14  
 June Sq ..... N C20

**K**  
 Kalinda Rd ..... E M22, M23  
 Karen Crt ..... S I2  
 Karista Ave ..... S M4  
 Keith St ..... N B24  
 Keane Gve ..... S D9  
 Kemps St ..... E L17  
 Kenbry Rd ..... S J3, K3  
 Kendall St ..... S F10, F11  
 Kennedy Ave ..... N F16  
 Kenwood Cres ..... E L22  
 Khassa Pde ..... N G13, G14  
 King St ..... E L16  
 Kinton Crt ..... E L20  
 Kirk St ..... S E9  
 Kismet Close ..... E L20, L21  
 Kitson St ..... S I9  
 Klead Crt ..... N F19  
 Knaith Rd ..... E L12, M12  
 Kubba Rd ..... N B18, C18  
 Kubis Dve ..... N C20, D20

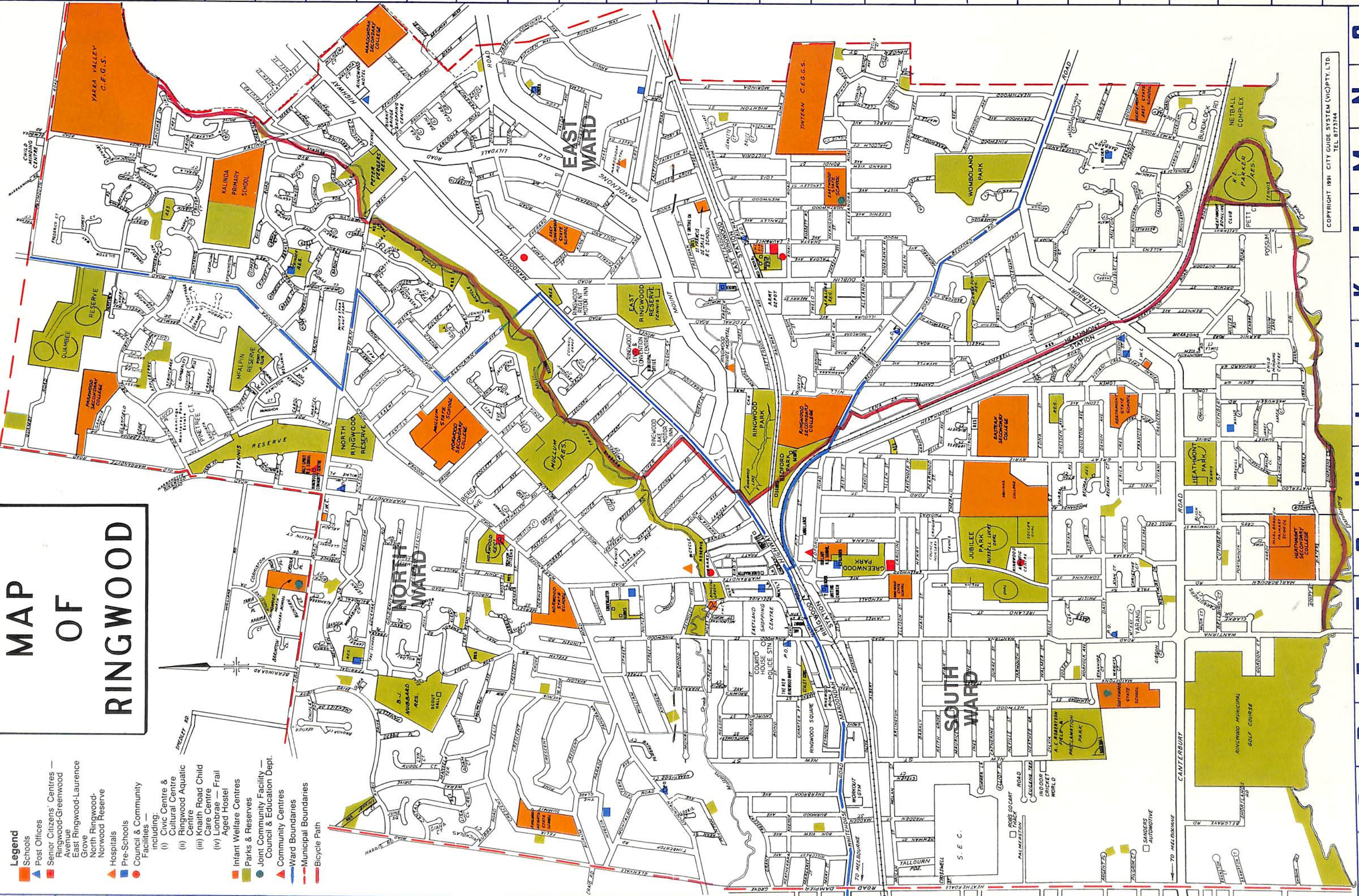
**L**  
 Lade Crt ..... N H17  
 Landell Crt ..... E N10  
 Langley St ..... E M11, M12  
 Lansell Close ..... N E20, E21  
 Larissa Ave ..... N G13, H13  
 Laurence Gve ..... E L12, L13  
 Lauriston Crt ..... N G17  
 Lavender St ..... S H10  
 Leawarra Dve ..... S J7, K7  
 Lee Crt ..... S F7  
 Leflan Close ..... N F20, F21  
 Lena Gve ..... S I10  
 Leonard St ..... N H6, J16  
 Leoni Ave ..... S I6  
 Leslie Gve ..... N G21

27 26 25 24 23 22 21 20 19 18 17 16 15 14 13 12 11 10 9 8 7 6 5 4 3 2 1

B C D E F G H I J K L M N O

# MAP OF RINGWOOD

- Legend**
- Schools
  - ▲ Post Offices
  - Senior Citizens' Centres — Ringwood-Greenwood Avenue East Ringwood-Laurence Grove North Ringwood-Norwood Reserve
  - ▲ Hospitals
  - Pre-Schools
  - Council & Community Facilities — including:
    - (i) Civic Centre & Cultural Centre
    - (ii) Ringwood Aquatic Centre
    - (iii) Knaith Road Child Care Centre
    - (iv) Lombrae — Frail Aged Hostel
  - Infant Welfare Centres
  - Parks & Reserves
  - Joint Community Facility — Council & Education Dept.
  - Community Centres
  - ▲ Ward Boundaries
  - Municipal Boundaries
  - Bicycle Path



27 26 25 24 23 22 21 20 19 18 17 16 15 14 13 12 11 10 9 8 7 6 5 4 3 2 1

B C D E F G H I J K L M N O

Lester Ave . . . . . E O10  
 Lilian Pde . . . . . E L21  
 Lillis Cr. . . . . E M11  
 Lilydale Rd (See Old  
 Lilydale Rd)  
 Linda Dve . . . . . N I17, I18  
 Linden Rd . . . . . N E16, E17  
 Liris Cr. . . . . E N24  
 Lisa Cl . . . . . N C18  
 Lisgoold St . . . . . S J6  
 Lister Cr. . . . . N H15, H16  
 Lockhart Rd . . . . . N F20  
 Locksley Cl . . . . . S N5  
 Lois St . . . . . E M12, M13  
 Loma St . . . . . E N12  
 Lorient St . . . . . S G6  
 Loughnan Rd . . . . . N C14  
 Louis St . . . . . S N5  
 Lourie Cr. . . . . N C14  
 Lowen Ave . . . . . S I4  
 Lucinda Cl . . . . . S N6  
 Lucy Pce . . . . . N I24  
 Lyn Cr. . . . . N D19  
 Lynwood Ave . . . . . E M10

M  
 McKay Cr. . . . . S F5  
 McMahon Cr. . . . . N I22  
 Macey Gve . . . . . N G20  
 Madden St . . . . . S C10  
 Maggs St . . . . . E N21, N22  
 Maidstone St . . . . . S E5  
 Major St . . . . . E J21, J22  
 Malcolm Cr. . . . . E M10  
 Manuela Tee . . . . . N C19  
 Maple Cr. . . . . E N9  
 Marcell Cr. . . . . N I21  
 Marcas Rd . . . . . E N22, N23  
 Margaret St . . . . . N B23  
 Marica Cl . . . . . E L24  
 Marilyn Cres . . . . . E L21  
 Market St . . . . . N E12  
 Markhill Pce . . . . . S H3  
 Marlborough Rd . . . . . S F2  
 Maroondah  
 Hwy . . . . . E/S/N D11, E11  
 Martin St . . . . . S M4  
 Marwarra St . . . . . E J10  
 Mary St . . . . . N B11  
 Maurice Ave . . . . . S D9  
 Maurine Cr. . . . . N H22  
 Melbourne St . . . . . N F13  
 Melview Dve . . . . . N E21  
 Menzies Dve . . . . . N D21  
 Merrilong St . . . . . E L11  
 Merry St . . . . . E K12  
 Mersey St . . . . . N F17  
 Michael Pce . . . . . N I23, J23  
 Middlebrook Dve . . . . . N I25  
 Miles Ave . . . . . N F13, F14  
 Miller Gve . . . . . E M14  
 Milton St . . . . . S L5  
 Mines Rd . . . . . E J15, K16  
 Mirabel Ave . . . . . E M16  
 Molan St . . . . . S B10, C10  
 Mont Cr. . . . . S M6  
 Montalbo Rd . . . . . N B15  
 Montanus Cr. . . . . E K24  
 Monterey Pce . . . . . N I23  
 Montgomery St . . . . . ND23  
 Morcom Ave . . . . . E J11  
 Morinda St . . . . . E N12

Mountain View Rd . . . . . S J4  
 Mt Dandenong Rd . . . . . EK15  
 Muir Cr. . . . . S F4  
 Muller Cr. . . . . S J3  
 Mullum  
 Mullum Rd . . . . . N/E G16  
 Mundara Dve . . . . . E L25  
 Munro St . . . . . N D14  
 Murray Pce . . . . . S E11  
 Myrtle Ave . . . . . S J8, J9, J10

N  
 Naroo Cr. . . . . N E21  
 Neil St . . . . . S H5  
 Nelson St . . . . . N D13, E13  
 Nerida Rd . . . . . E M24  
 Nestan Dve . . . . . E K19, K20  
 Neville St . . . . . S D8  
 New St . . . . . N/S D8, D10  
 Newman St . . . . . S B9, B10  
 Nicholas Cr. . . . . E B18  
 Nigel Cr. . . . . E J22, K22  
 Nina Cr. . . . . N J16  
 Norfolk Ave . . . . . N E6  
 Norman Cr. . . . . N G18, H18  
 Northwood St . . . . . E L11, L12  
 Notlen St . . . . . N F15

O  
 Oakleaf Cr. . . . . E L25  
 Oban Rd . . . . . N/E E22, J21  
 Odette Cr. . . . . E J12  
 Oke St . . . . . E L15  
 Old Lilydale Rd . . . . . E M17  
 Old Warrandyte  
 Rd . . . . . N H24  
 Olga Cr. . . . . E N19  
 Olive Gve . . . . . S D11  
 Oliver St . . . . . N H15, H16  
 Orchard Gve . . . . . S J3  
 Orchid St . . . . . S K3, K4

P  
 Palmerston Rd . . . . . S B8, C9  
 Pamela Pce . . . . . N D20  
 Panfield Ave . . . . . N I19, I20  
 Panorama Ave . . . . . N D16, E17  
 Park Rd . . . . . N E18, F18  
 Parkgate Dve . . . . . E M25  
 Parkhill Dve . . . . . N E19, F19  
 Parkhaven Dve . . . . . S H3  
 Parkview Cr. . . . . E K25  
 Patterson St . . . . . E J12, K13  
 Pauls Cr. . . . . N G19  
 Paxton St . . . . . N G17  
 Pearwood St . . . . . S H9  
 Pembroke Cr. . . . . N D15  
 Pensby Cr. . . . . E M25  
 Pett Cr. . . . . S L3  
 Philip St . . . . . S F6, F7  
 Pilgrim Cr. . . . . S B5  
 Pine Cres . . . . . N C17, D17  
 Pinetree Cl . . . . . N I24  
 Pinewood Ave . . . . . E M8  
 Pitt St . . . . . S G12  
 Pleasant Dve . . . . . S M5  
 Plymouth Rd . . . . . E L27  
 Portsmouth St . . . . . S G3  
 Possum Lane . . . . . S J3, K3  
 Powrie Cr. . . . . N H22

Poynton Ave . . . . . N B13, C13  
 Pratt St . . . . . N G13  
 Prospect Cr. . . . . N H15  
 Pump St . . . . . S L7  
 Purser Ave . . . . . E K16, L15

Q  
 Quamby Rd . . . . . N I27

R  
 Radiata Close . . . . . N I23  
 Rahnston Cr. . . . . S B4  
 Railway Ave . . . . . E J12, L13  
 Railway Place . . . . . S F11  
 Rawson Cr. . . . . E M8  
 Regina St . . . . . E F8, F9  
 Reilly St . . . . . S F7, H7  
 Reserve Rd . . . . . N G15, H15  
 Reumah Cr. . . . . S H6  
 Reynolds Ave . . . . . N F14  
 Rex Cr. . . . . E N11, O11  
 Rhonda Cr. . . . . N D21  
 Richard Cr. . . . . E N13  
 Ricki Cr. . . . . N F21  
 Ringwood St . . . . . N E14  
 Ripley Cr. . . . . E K22  
 Robinson St . . . . . E N21  
 Rollington Drive . . . . . E K19  
 Ronald St . . . . . E J19  
 Rosebank Ave . . . . . N F19  
 Rosedale Crescent . . . . . E J13  
 Ross Crescent . . . . . S G5  
 Rotherwood Ave . . . . . E M9  
 Royal Ave . . . . . S K7  
 Rudolf Cr. . . . . N D19, D20  
 Rupert St . . . . . N I15  
 Russett Rd . . . . . E L12  
 Ruthven Way . . . . . E O15

S  
 Salisbury Cr. . . . . S K6  
 Sang Cr. . . . . N J20  
 San Remo Rd . . . . . N E18, F18  
 Scenic Ave . . . . . E L10, L11  
 Scott St . . . . . S F2  
 Seares Drive . . . . . N L18, M18  
 Seymour St . . . . . N D11  
 Sharps Cr. . . . . S K6  
 Shasta Ave . . . . . E K11, L11  
 Sherbrook Ave . . . . . N C12  
 Sheridan Cr. . . . . S M4, N4  
 Sherwood Ave . . . . . E J11  
 Shivor Drive . . . . . S B2  
 Short St . . . . . E M14  
 Shortlands Rd . . . . . S C3  
 Simla Cr. . . . . S J4  
 Simpsons Cr. . . . . S H1  
 Smithdene Ave . . . . . E N12  
 Sonia St . . . . . N J18, J17  
 Stamford Cr. . . . . N K25  
 Stanhope Cr. . . . . S E6  
 Stanley Ave . . . . . E L12, L13  
 Station St . . . . . S F11  
 Steven Cr. . . . . S C10  
 Stoda St . . . . . S K7, K8  
 Stonington Pce . . . . . E K23  
 Strathallyn Rd . . . . . N G18  
 Stringybark Cr. . . . . N J24  
 Suda Ave . . . . . N B14, H14  
 Summer Lane . . . . . S C8, D8  
 Summit Cres . . . . . N C17  
 Sunbeam Ave . . . . . E L16, M17

Sunhill Ave . . . . . N J20, I20  
 Sunset Dve . . . . . S I3, I4  
 Surrey St . . . . . S E8  
 Sussex St . . . . . S E7  
 Suzanne Cr. . . . . N F17  
 Swain Cr. . . . . S M6  
 Sylvia Gve . . . . . S D7, E7

T  
 Tagell Rd . . . . . S J8, J9  
 Tait St . . . . . N F18  
 Talofa Ave . . . . . E L11, L12  
 Tamar St . . . . . N F17, G17  
 Tania Cr. . . . . N H16  
 Terrara Pce . . . . . N E20, F20  
 Terrigah Cl . . . . . N E21  
 Thanet Cr. . . . . S E11  
 The Boulevard . . . . . S L5  
 The Centreway . . . . . N G16  
 The Glade . . . . . N C16  
 The Greenway . . . . . S L2, L3  
 The Outlook . . . . . S K3, K4  
 Thomas St . . . . . S G9, G10  
 Through Rd . . . . . N F18, F19  
 Timbertop Rd . . . . . N B14, B15  
 Tinworth Pce . . . . . N J22  
 Tooronga Rd . . . . . E J10, J11  
 Tortice Dve . . . . . N I24, I25  
 Towerhill Dve . . . . . E L21  
 Treetop Cr. . . . . S J8, K8  
 Triton Cr. . . . . E L24  
 Tudor Cr. . . . . S J9  
 Tugan Pce . . . . . N J25  
 Tunbury Ave . . . . . E K21  
 Turnbull Cr. . . . . N G15  
 Tweed St . . . . . E K11, K12  
 Tyson Cr. . . . . E K21

U  
 Unsworth Rd . . . . . N F18, G18  
 Upton Cr. . . . . E M25

V  
 Valda Ave . . . . . E N16  
 Valdale Cr. . . . . S M6, N6  
 Vale St . . . . . S F5, F6  
 Valerie Cr. . . . . S G6  
 Valkyrie Cres . . . . . E M23  
 Vasey Concourse . . . . . E O17  
 Velma Gve . . . . . E N16, O18  
 Vergess Cr. . . . . S I9  
 Victoria St . . . . . E M12, M13  
 Vine St . . . . . S E9  
 Vista Ave . . . . . E M9, M10, M11  
 Viviani Cres . . . . . S H5, J5, I5  
 Vonadawn Ave . . . . . E K10, L10

W  
 Wainui Ave . . . . . S J7  
 Walhalla Dve . . . . . E N10, O10  
 Wallis Cr. . . . . S I3  
 Walmer St . . . . . S E7  
 Wantirna Rd . . . . . S F3, F4, E5  
 Ware Cres . . . . . E M15, N15  
 Warrandyte Rd . . . . . N F13, G13  
 Washusen Rd . . . . . S I2, I3  
 Waterloo St . . . . . S H2, H3  
 Waters Gve . . . . . S G2, H2  
 Wattle Ave . . . . . N G15  
 Wendy Cr. . . . . S L5, M5  
 Wenwood St . . . . . E L12, L13  
 Werae Dve . . . . . N C19, C20

Westmore Dve . . . . . S F5, F6  
 Wilana St . . . . . S G10, G11  
 Wildwood Gve . . . . . N E14  
 Wilhelmina Cr. . . . . E O21  
 William St . . . . . N D15, E15  
 Wilson St . . . . . E J14  
 Wingrove Pce . . . . . N J16, I16  
 Winnette Cr. . . . . E K20  
 Wonga Rd . . . . . N/E H19, I19  
 Wood St . . . . . E L10, L11  
 Woodchurch Cl . . . . . E M25  
 Woodlands Rd . . . . . S H6, H7  
 Woodside Ave . . . . . N F14  
 Woorabinda Cl . . . . . N F21  
 Wrights Cr. . . . . S E6  
 Wyndarra Cr. . . . . E K25  
 Wyrunga St . . . . . E M18

Y  
 Yallamba Pce . . . . . S M5, L5  
 Yallourn Pde . . . . . S B9, B10  
 Yarang Cr. . . . . S F5  
 Yarmouth St . . . . . S E8  
 York Cr. . . . . S G3



**HOUSING AND RESIDENTIAL DEVELOPMENT**  
 Town Planning

Town Planning is concerned with the use and development of land within the municipality. The regulation or control over certain land uses and developments is essential to avoid the inevitable conflicts that would occur if everyone did as they pleased especially in heavily populated areas.

The principal planning control for the City of Ringwood is the Ringwood Planning Scheme which divides the municipality up into a number of different zones and reservations. Within these zones and reservations



there are certain uses and developments which require no Town Planning permission, some which are prohibited and some which require a Town Planning Permit. Council also has a number of guidelines for different types of

development including medical consulting rooms, dual occupancy and unit development. Council's Town Planning Department is responsible for ensuring that development takes place in accordance with the Planning Scheme and Council Guidelines. The Department provides advice and recommendations to Council for a wide range of planning-related matters, including rezoning applications, development applications, planning legislation, the development of planning policies and Planning Scheme amendments.

Other duties undertaken by Council's Town Planning Department include processing of subdivision applications, second-hand dealers licences applications and commenting on applications for liquor licences.

**Enquiries:**  
 Contact Town Planning Department  
 — 871 0311





**Building**

The Building Department's primary function is to ensure compliance with the Building Regulations and various standards applicable to the construction industry. This involves the examination of plans, issue of approvals and inspection of buildings during construction. The Department also has other responsibilities relating to the construction of new Council buildings, maintenance of existing Council buildings and replacement of fences on properties which abut Council reserves.

**BUILDING APPROVALS**

Most building work requires approval from the Building Department. To obtain approval, an application must be lodged with the Department which is located at the Civic Centre. This generally consists of plans and specifications of the work proposed but may include other documents such as Housing Guarantee Fund Registration, engineers' computations, soil investigation reports, etc.



depending on the type and complexity of the work. A visit to the Building Department at the planning stage of your project may be a good idea to ensure that your project gets off on the right track. Any likely problems

can be discussed. This will avoid delays in the processing of your application. Building Approval is not required for standard fences between adjoining properties or for outbuildings up to six square metres in area.

**INSPECTIONS**

Inspections of buildings under construction are carried out by the Department's Inspectors at various pre-determined stages.

It is the owner's/builder's responsibility to advise the Building Department when the project reaches these stages and to confirm that the work is approved when the inspection has been carried out. At least 24 hours notice is required for inspections. Arrangements can be made by telephoning the Building Department during normal business hours.

**Enquiries**

Building Department staff will be happy to answer any enquiries which you may have in relation to any building matters. Either call at the Building Department counter at the Civic Centre or telephone 871 0355 during normal business hours.



**PARKS AND RESERVES — PUBLIC FACILITIES**

	Athletic Track	Baseball Diamond	BBQ's	Bicycle Track	Community Houses	Cricketer/Football	Disabled Access	Netball Courts	Outdoor Furniture	Ovals	Parking	Pavilion	Play Equipment	Scout/Guide Hall	Skateboard Facilities	Soccer Oval	Swimming Pool	Tennis Courts	Toilets	Walking Track	Other
B J HUBBARD RESERVE Map Ref J-4																					Bush Reserve
BEDFORD PARK Map Ref P-8																					Bush Reserve
CHESNEY DRIVE Map Ref E-14																					
DANDENONG CREEK RESERVE Map Ref W-15																					Bush Reserve
EAST RINGWOOD RESERVE Map Ref M-11																					
GREENWOOD PARK RESERVE Map Ref Q-6																					
H E PARKER RESERVE Map Ref W-15																					
HEATHMONT RESERVE Map Ref V-8																					
HERMAN PUMP RESERVE Map Ref S-11																					Bush Reserve
JUBILEE PARK Map Ref S-6																					Croquet
JULL PARADE RESERVE Map Ref F-8																					
KALINDA URBAN FOREST Map Ref E-12																					
KNAITH ROAD RESERVE Map Ref O-12																					
LIBRARY Map Ref O-6																					
LONG RESERVE Map Ref P-11																					
MANSON RESERVE Map Ref Y-8																					Bush Reserve
McALPIN RESERVE Map Ref E-10																					Undeveloped Open Space
MINES AVENUE, RINGWOOD Map Ref O-6																					
MONTEREY PARK Map Ref D-10																					Bush Reserve
MULLUM MULLUM CREEK RESERVE Map Ref H-12																					
MULLUM RESERVE Map Ref L-8																					
NORTH RINGWOOD RESERVE Map Ref G-8																					
NORWOOD RESERVE Map Ref K-7																					
NOTLEN STREET RESERVE Map Ref M-5																					
PETER VERGER'S RESERVE Map Ref H-13																					
PROCLAMATION PARK Map Ref T-3																					Bush Reserve
QUAMBEE RESERVE Map Ref B-10																					Pony Club
RINGWOOD LAKE RESERVE Map Ref O-8																					
RINGWOOD MARKET Map Ref P-5																					
WOMBALANO PARK RESERVE Map Ref S-13																					Bush Reserve

A selection of parks and reserves that you may be interested in visiting.

**COUNCIL ELECTIONS**

"VOTING IS COMPULSORY FOR ALL RESIDENTS WHO LIVE IN THE CITY OF RINGWOOD AND WHOSE NAMES ARE INCLUDED ON THE MUNICIPAL ROLL."

**COUNCILLORS**

Councillors are elected for a three year term and retire on a rotation basis. An election is held annually in every ward unless only one person nominates and is elected unopposed. On expiration of their term, Councillors are eligible for re-election.

Service as a Councillor is voluntary and any person interested in standing for election to represent the people of the City of Ringwood in local government is invited to seek information from current Councillors or the Director Corporate Services.

Councillors are not paid for their service to the community, receiving only a limited allowance towards defraying personal expenses they incur.

**ELECTIONS**

Council elections are held on the first Saturday in August. Residents are advised to look for advertised election details prior to that date.

**VOTING**

To vote in Council elections, residents must be 18 years or over and their names recorded on the Voters Roll.

All residents whose names appear on the extracts of the State Legislative Assembly electoral Roll, are automatically included on the municipal Voters Roll for their principal place of residence. Additionally, the first named ratepayer is included if their name does not appear on the listing supplied by the State Electoral Office.

The Municipal Voters Roll closes during May and is open for inspection from late June.

**POLLING PLACES**

With adequate notice prior to the

election, residents unable to attend a Polling Booth on Election Day may record a postal vote by making an application for a ballot paper from the Returning Officer, Civic Centre, City of Ringwood, Braeside Avenue, Ringwood, or telephone 871 0283. A list of polling booths is available from the Civic Centre. There are three in each ward.

**AUSTRALIAN ELECTORAL COMMISSION**

Enquiries regarding change of address OR enrolling for Federal and State elections should be directed to:

**ASTON**  
31 Macauley Place,  
BAYSWATER VIC 3153  
Tel. No: 729 8713

**DEAKIN**  
1st Floor — 20 Melbourne Street  
RINGWOOD VIC 3134  
Tel. No: 870 8294

**MEMBERS OF PARLIAMENT****FEDERAL PARLIAMENT**

Division of Aston:  
Mr Peter Nugent MP  
Unit 7, 426 Burwood Highway  
WANTIRNA SOUTH VIC 3152  
Tel No: 887 3890  
Fax No: 887 3893

Division of Deakin:  
Mr Ken Aldred MP  
542 Maroondah Highway  
MITCHAM VIC 3132  
Tel No: 873 1855

**STATE LEGISLATIVE COUNCIL (UPPER HOUSE)**

Province of Nunawading:  
The Hon George Cox  
69 Railway Road  
BLACKBURN VIC 3130  
(PO Box 280)  
Tel No: 877 5482

The Hon Rosemary Varty MLC  
Suite 2, 1st Floor  
29 Ringwood Street  
RINGWOOD VIC 3134  
Tel No: 870 2841


**STATE LEGISLATIVE ASSEMBLY (LOWER HOUSE)**

District of Mitcham:

The Hon John Harrowfield MLA  
Minister for Small Business  
6 Station Street  
MITCHAM VIC 3132  
Tel No: 878 4113

District of Ringwood:

The Hon Kay Setches MLA  
Minister for Community Services  
44 New Street  
RINGWOOD VIC 3134  
Tel No: 870 7396

**TRAFFIC MANAGEMENT**

*The time has come the walrus said  
To think of many things  
Of cars and trucks and railway trains  
That urban living brings*

This paraphrase of the well known quotation from Alice in Wonderland by Lewis Carroll typifies the point which Ringwood is at in relation to traffic management.

Gone are the days when Ringwood was an outer suburb with the country on one side and the city on the other. Gone are the days when the principal thrust of Council's activities was the subdivision of broad acre land for housing and development and gone are the days when the main roads offered essentially the only route into town. It is time to think of cars and trucks and urban living.

The municipality is now fully developed and the metropolitan area is now so large that one has to drive through many other suburbs before

reaching the countryside. This outward development of the metropolitan area has had significant impact on the character of traffic using Ringwood streets. There are now lots of not only through traffic but also local traffic. The number of main roads in the area is virtually unchanged and so their capacity to carry more regional type traffic is being severely tested. Drivers are increasingly trying to find an alternative way through to their destination by using streets which were principally designed to provide for residential access only.

Add to this an increasing use of residential roads by young drivers wishing to test out and increase their driving skills, the extra traffic generated by those who have a need to drive their children to and from both primary schools and secondary colleges and the very few but highly visible arrogant and thoughtless drivers who speed through residential areas regardless of their own or other people's safety, and you will see that traffic patterns in a residential area can be quite complex.

Recognising these problems, Council has, over the years, encouraged the formation of local area committees set up to identify traffic problems in specific residential areas. These committees have been able to not only identify the problems but, with the assistance of Council's staff, have been able to identify the severity of the problem and come up with solutions which they can recommend to Council for implementation. Council would like to thank all those people who have been involved in this process and who have assisted

Council in making decisions which are best for the community as a whole.

Council gets most of its information on road accidents from Vic Roads, the state's road authority. This information is compiled from the records of the police when they attend the more serious accidents throughout Victoria. So far as Ringwood is concerned this information is only relevant to the more serious and less prevalent accidents occurring within the municipality. The bulk of accidents which occur particularly in residential areas are comparatively minor in nature and Council has no way of knowing of the occurrence of these accidents other than by people who are good enough to either ring or write to Council letting us know of the occurrence of these minor accidents. Again, Council would like to thank those who take the trouble to report these accidents and would encourage more people to do so. Some of the Neighbourhood Watch organisations have been particularly helpful in this regard.

The principal thrust of any traffic management program must be the improvement to road safety. The state road authority and your Council provide a road network of reasonable standard. It does not guarantee that use of that network will be accident free. That is the responsibility of each and every member of our community. Council will continue to encourage the attainment of road safety throughout its municipality.

**Enquiries: Contact the Traffic Engineering Department on 871 0293 or 871 0235.**



**INFRASTRUCTURE**

The Works Department is responsible for the maintenance and construction of Council facilities such as roads, footpaths, drainage, assistance with the upkeep of Council buildings and servicing of public litter bins and public toilets.

It is responsible for the purchase and maintenance of Council's plant and

equipment. It has a staff of 45 who mainly work from the Depot at Maroondah Highway opposite Mines Road, East Ringwood.

The total expenditure for the Department in 1991/92 is approximately \$5,060,000.

Major projects for the coming year include the following —

(i) **ROAD WORKS**  
Reconstruction of Kendall Street, James Street, part Pitt Street, Carcoola Road and Maroondah Highway Service Road between Oban Road and Kalinda Road.

(ii) **CONCRETE WORKS**  
The placement of footpaths in Pitt Street and the replacement of kerb and channel in Mullum Road between No. 32 and Byron Street.

(iii) **RESURFACING**  
Including Mullum Mullum Road, Paxton Street and the resealing of 22 residential streets.

(iv) **DRAINAGE**  
Drainage improvements to Tania Court and Marlborough Street.

(v) **WORKSHOP**  
Maintenance and replacement of 210 plant items.

**RESOURCE SHARING**

An important part of this year's work will be to share resources with the City of Croydon and the Shire of Lillydale to improve the overall efficiency of each Council. This policy called "Resource Sharing" will include joint tenders for crushed rock products and asphalt resurfacing and the sharing of labour and plant for projects such as line marking, carting of refuse and maintenance work of concrete facilities.

**Enquiries: Works Department — 871 0248**



**COMMUNITY DIRECTORY**

- ACCOMMODATION
- AGED AND DISABLED SERVICES (REFER ALSO SELF HELP)
- CHILDREN'S SERVICES (REFER ALSO FAMILY SERVICES & SELF HELP)
- CHURCHES
- COUNCIL FACILITIES
- EDUCATION
- FAMILY SERVICES (REFER ALSO CHILDREN'S SERVICES & SELF HELP)
- GOVERNMENT DEPARTMENTS
- HEALTH SERVICES (REFER ALSO SELF HELP)
- INTERPRETERS
- LEGAL
- LOCAL ORGANISATIONS
- POST OFFICES
- RECREATION
- SELF HELP GROUPS
- TRANSPORT
- YOUTH SERVICES

**ACCOMMODATION**

**ACCOMMODATION**  
Maroondah Accommodation Services  
12 Mt Dandenong Road, Croydon — 725 2188  
Ring for an appointment. Emergency housing and information on a range of housing services. Provides interest-free loans for bonds and rent in advance on rental accommodation for low-income people.

**AGED ACCOMMODATION**  
There is a variety of facilities locally to serve the needs of elderly and frail persons including elderly persons units, Hostels and Nursing Homes. Information can be obtained from Ringwood Croydon Advisory Service — 870 3233  
or

ring Council's Community Services Officer for the Aged, to discuss particular concerns. Staff involved in caring for Aged and Disabled are available to attend to both specific and broad concerns relating to these areas — 871 0222

**COMMUNITY LIVING SUPPORT SERVICE — C.L.S.S.**

A community based system managing and maintaining accommodation and flexible services for people with an intellectual disability. There is no charge for this service.  
For residents of Ringwood, Croydon and Nunawading — Contact: Peter Gibson — 723 6585  
Options for Community Living — 725 6585

**CO-OPERATIVE HOUSING SOCIETY — RINGWOOD**

21 Ringwood Street, Ringwood — Contact Secretary — 870 4231

**EMERGENCY HOUSING**  
For Women and Children, contact Women's Refuge Referral Service — 329 8433  
For Youth, contact Youth Accommodation Services — 729 2022  
For Families, contact Maroondah Accommodation Services for centre information and referral — 725 2188

**MINISTRY OF HOUSING**  
25 Ringwood Street, Ringwood — 871 5199  
Provides the following services: General housing information and advice; Public housing applications; Wait turn applications; Maintenance; Priority housing; Bond and Relocation assistance (private rental); Movable Units (Granny Flat Applications); Rent Collections (8.15 a.m. — 4.30 p.m.)

**OFFICE OF INTELLECTUAL DISABILITY SERVICES (O.I.D.S.)**  
Shop 3, 12 Thomas Brew Lane, Croydon, 3136, and 12 Mount View Street, Croydon, 3136 — 870 9077

**OUTER EAST REGIONAL HOUSING COUNCIL (HOUSING RESEARCH, POLICY AND ADVOCACY)**  
312 Mt Dandenong Road, Croydon — 725 9288

**OUTER EAST TENANTS INFORMATION SERVICE**

312 Mt Dandenong Road, Croydon — 725 9152  
Free advice on tenancy issues.  
Monday, Wednesday, Friday: 1.30 p.m. — 4.30 p.m.  
Tuesday, Thursday 9.30 a.m. — 12.30 p.m.

**TENANTS**  
For bond and relocation assistance contact:  
• Ministry of Housing — 879 5433  
• Maroondah Accommodation Service — 725 2188  
For information and advice on tenancy problems contact:  
• Outer East Tenants Information Service — 725 9152  
• Tenants' Union: (Monday-Friday: 9.30 a.m.-1.00 p.m.) — 417 1911  
For information on supplementary rent assistance contact:  
• Department of Social Security — 264 6888

**VICTORIAN HOUSING ADVISORY SERVICE**

Shop 22, Myer Arcade, 250 Elizabeth Street, Melbourne — 663 1141.  
Provides free advice and guidance to people building or buying a house or flat

**YOUTH ACCOMMODATION PROJECT (MAROONDAH)**

Provides short term accommodation for homeless young people.  
Secretary: Mr Fred Stern — 879 2675  
Calls for accommodation must be directed to the regional service.

**YOUTH EMERGENCY ACCOMMODATION SERVICE**

(Outer Eastern Region) Co-ordinator: Ms Nan Morris — 729 2022  
A referral service which aims to assist homeless youth in this region "Stopover" (24 hours) — 347 0822

**AGED AND DISABLED SERVICES****(Refer Also Self Help)****AGEING — VICTORIAN COUNCIL ON THE AGEING**

4th Floor, 126 Wellington Parade, East Melbourne — 416 0822  
Provides information for the elderly and their families as well as counselling services.  
Advice on activity groups for aged and disabled adults — 871 0222

**CENTRAL RINGWOOD COMMUNITY CENTRE**

18 Pitt Street, Ringwood Contact Pam or Pauline — 870 2602  
Elderly folk meet Wednesday mornings. Varied activities. Transport can be arranged.

**CITIZEN ADVOCACY**

2 Mount View Street, Croydon, 3136 — 725 4435  
PO Box 790, Croydon, 3136  
Citizen Advocacy is community based organisation which works to promote the rights and protect the interests of people with disabilities on the assumption that all people have the right to be included in the life of our communities.

**DAY ACTIVITY CENTRE FOR FRAIL, AGED AND DISABLED**

"Penumbra" 268 Canterbury Road, Heathmont. Map Ref T7 - 729 7269  
"Penumbra" is a day centre for disabled people in the outer eastern suburbs, which offers crafts, social and recreational activities.  
Tuesday: 10.00 a.m.-12.00 noon  
Wednesday: 10.00 a.m.-3.00 p.m.  
Thursday: 10.00 a.m.-3.00 p.m.

**DEAFNESS**

H.E.A.R. Service — 650 3981

**DISABLED PERSONS' FACILITIES**

• **Fortnightly Shopping Bus:**  
A bus service for aged people has been arranged by Ringwood Council. The service operates alternate Wednesdays and transports people from their homes to Eastland where

they are left to do shopping and later returned home.  
Contact Council's Community Services Officer for the Aged and Disabled — 871 0222

• **Independent Living Centre:**  
52 Thistlewaite Street, South Melbourne — 690 9177  
The Centre has a display of aids for the disabled and an information service which provides details about cost and availability of appliances. Visits by appointment only.

• **Library Bus:**  
This is a free service to frail elderly and disabled Ringwood residents — 871 0222  
Volunteer drivers transport people to and from the library, where they exchange books and enjoy morning tea which is prepared by the Red Cross. Contact Council's Community Services Officer for the Aged and Disabled — 8710222

• **Parking:**  
Reserved parking spaces for disabled motorists are located at the following Shopping Centres:

• **Eastland:**  
Outside Lower Mall, between Myers and Woolworths;  
Two at lower level near the north-west corner of the building; and Two at the upper level near the Commonwealth Bank; and Rooftop carpark above Safeway, corner Warrandyte Road and Maroondah Highway. North Ringwood:  
In service road behind shops (enter from Oban Road) Burnt Bridge Shopping Centre; Maroondah Highway, in service lane. Ringwood Market:  
Enter from Bond Street  
Ringwood Square Shopping Centre:  
Enter from Seymour Street, adjacent to front entrance

• **Telecom Business Office:**  
Telecom has a range of aids available to assist disabled people with using a telephone. Initial enquiries — 56-60 Rutland Road, Box Hill - 895 7211

• **Toilets:**  
Public toilets which include special facilities for the disabled are located in Myer Eastland on 2nd Level

adjoining the hairdressing salon (one male and one female toilet for disabled).  
at Ringwood Lake, Ringwood Library, Wombalano Park and Ringwood Cultural Centre.  
Ringwood Market — opposite disabled parking bay.  
Ringwood Square Shopping Centre — near Advisory Service.

• **Disabled and Disadvantaged Worker's Co-operative:**  
Derek Davies — 876 2918  
Provides arranged work for independent disabled or disadvantaged people.  
Registered Office:  
87 Wonga Road, Ringwood  
Retail Outlet: Market at Burnt Bridge Shopping Centre  
1st Sunday every month

**DO CARE**

A friendly visiting scheme for elderly lonely people — 720 2155 or Wesley Central Mission throughout Melbourne — 662 2355

**EAST RINGWOOD CARING CENTRE**

Holy Trinity Church — Patterson Street, East Ringwood  
Operates second and fourth Thursday of each month. Activities and socialisation for Aged and Disabled.  
Contact: Mrs Sylvia Simpson — 870 1944

**FRIENDLY CIRCLE**

A more active group of retired folk who meet at 13 Bedford Road, Ringwood, on Wednesday afternoon.  
Contact: Mrs B Hooper — 870 7559

**GREENWOOD DAY CARE CENTRE**

Uniting Church, Cnr Greenwood Street and Station Street, Ringwood  
Operates Mondays and Thursdays 10.30 a.m. to 2.30 p.m.  
Activities, socialising, gentle exercise program all incorporated with high quality loving care. For frail elderly. Transport can be arranged.

**HEARING AID SERVICE**

National Acoustic Laboratories, Hearing Centre, 399 Lonsdale Street, Melbourne — 604 4260 or Whitehorse Plaza, Box Hill — 890 0606  
People who hold a Pensioner Health Card may receive free hearing aids, batteries, repairs and maintenance of the aid.

**HEATHMONT DROP IN CENTRE**

Uniting Church, 81 Canterbury Road, Heathmont. Operates Mondays.  
Contact persons Mrs Lois Hunkin — 870 7281 Rev Catford — 729 4452  
Activities, cards, guest speakers. Hospitality assured. Transport can be arranged.

**INTELLECTUAL DISABILITY SERVICES**

Outer Eastern Office  
39 Ringwood Street, Ringwood — 871 4444  
A government service providing advice and assistance to intellectually handicapped people, regardless of age.

**MONKAMI**

Cnr Dorset and Lincoln Roads, Croydon — 725 8677  
This complex includes a day training centre, an activity therapy centre and residential accommodation for the intellectually disabled. Retail outlet — Olinda Creek House & Garden Centre — 207 Main Street, Lilydale — 735 3611 & 735 3247

**NADAVOC INDUSTRIES**

1-19 Colombo Street, Mitcham — 873 1111  
A sheltered workshop for disabled people.

**R.V.I.B. SOCIAL CENTRE**

Red Cross Hall, Knaith Road, East Ringwood  
First and third Wednesday each month: 10.00 a.m. to 3.00 p.m.  
Social and supportive drop in centre for visually impaired. Transport can be arranged — 5293544

**RED CROSS TRANSPORT SERVICE**

The Ringwood East Transport Unit

transports people who are unable to use public transport to medical appointments at hospitals. One to two weeks notice and a doctor's referral are needed. Monday to Friday: 9.00 a.m.-12.00 noon and 1.00 p.m.-4.00 p.m. — 870 5717

**RINGWOOD AUDIO NEWS**

A monthly cassette of news and articles from the local press for persons who cannot read newspapers due to sight impairment or other physical difficulties. Contact through Maroondah Social Health Centre — 879 3933

**SALVATION ARMY — "COMPANION CLUB"**

An informal group of elderly who meet Fridays 10.30 a.m. — Contact Lt. Peter Walker on 870 3118 & Major Morris — 870 0720

**SENIOR CITIZENS' CENTRES**

• Ringwood Senior Citizens' Centre: Clubrooms in Greenwood Avenue, Ringwood — 870 1884  
• Ringwood East Senior Citizens' Centre: Clubrooms in Laurence Grove, Ringwood East — 870 0289  
• North Ringwood Senior Citizens' Centre: Clubrooms at Norwood Reserve, Warrandyte Road, North Ringwood — 879 2677

**CHILDREN'S SERVICES****(Refer Also Family Services & Self Help)****AFTER SCHOOL PROGRAM**

An activities program sponsored by Council provides care and recreation for school age children weekdays 3.30 p.m. — 6.00 p.m. during school terms at the following locations:  
• Eastwood Primary School  
• East Ringwood Primary School  
• Kalinda Primary School  
• Ringwood Primary School  
• Ringwood Community Centre  
• Heathmont Primary School

Children are also picked up in the Community Bus and taken to these locations to participate in the Program.  
Fees vary according to means. Further information is available from the Community Support Officer — 871 0222

**CHILD CARE**

**Child Care Centres**  
A list of commercially operated centres is available from the Civic Centre — 8710222

**Knaith Road Child Care Centre**  
Enquiries should be directed to the Co-ordinator — Judy Byrne — 870 6966

**Ringwood Community Child Minding**

40 Warrandyte Road, Ringwood — 870 6294  
A non-profit community organisation providing full time, part time occasional and emergency child care. Map Ref: N6

**EARLY INTERVENTION TEAM**

Provides a therapy and consultative service for children under the age of six years who have development disabilities. The service is provided on a home and centre base. Contact the Team Leader: Judith Woodland — 8714444

**FAMILY DAY CARE SERVICE**

Provides minding in carefully selected private homes under Council supervision. Available full-time, part-time or for relief care of pre-school children; also before and after school care of school age children. Contact Family Day Care — 871 0222

**INTERCHANGE**

A regional community scheme which provides support and relief for families with disabled children. Contact Co-ordinator: 729 5422  
Outer Eastern Office: 658 Mountain Highway, Bayswater — 720 5944

**MATERNAL AND CHILD HEALTH CENTRES**

Heathmont: Viviani Crescent — Nurse Vikki Tonissen — 870-6480  
 Ringwood: Miles Avenue — Nurse Ann Scott — 870-4777  
 Ringwood East: Laurence Grove — Ann Fiedler — 870-6479  
 Ringwood North: Oban Road No 1 — Robyn Jones — 876 3307  
 No 2 Ann Fiedler — 876 4413

**NURSING MOTHERS' ASSOCIATION**

5 Glendale Street, Nunawading — 877 5011  
 Provides information, counselling and literature on breast feeding — 878 3304 (24 Hrs)  
 Local groups meet regularly in Ringwood and Heathmont:  
 Kathy Leitch — 870 1057  
 Kathy Ward — 874 7270

**PLAYGROUPS**

See Central Ringwood Community Centre and North Ringwood Playgroup Inc — 876 3421

**RINGWOOD NORTH PLAYGROUP INC**

Held at Scout Hall, North Ringwood Reserve  
 Enrolment Officer — Stephanie Rigby (until December 1991) — 879 0163  
 From January 1992 — Lyn Mitchell — 870 3007

**PLAYGROUNDS**

(Refer to the Recreation section of this directory for a comprehensive list of playgrounds in the municipality)

**TOY LIBRARY**

Every Friday 10.00 a.m.-12.00 noon except School Holidays at North Ringwood Community House — 876 3421

**TWINS**

Australian Multiple Births Association, Nunawading Branch Inc.  
 The Nunawading Branch provides support and information to families living in the areas of Nunawading, Box Hill, Doncaster/Templestowe and Ringwood.

President: D Alexander — 842 2993  
 Secretary: K O'Leary — 876 4254

**VICSPCAN**

Victorian Society for the Prevention of Child Abuse and Neglect  
 PO Box 525, Ringwood, 3134 —  
 Tel No 870 6261 — Fax (03) 879 6148  
 Executive Director: Richard M Porter

**WARRANTYTE TOY LIBRARY**

Contact: Shelley Reynolds — 844 2874

**CHURCHES****ANGLICAN CHURCH OF AUSTRALIA:**

**Christ Church:**  
 -207 Canterbury Road, Heathmont — Father Martyn Hope — 870 7119

**Holy Trinity:**

49 Patterson Street, Ringwood East — Father Michael Godfrey — 870 1000

**St. Pauls:**

40 Warrandyte Road, Ringwood — 870 6074  
 Father Douglas Edmonds — 870 2093

**ASSEMBLY OF GOD:**

Cnr. Mullum Road & Jeffrey Drive, North Ringwood — Pastor John Woodhouse — 870 0588

**BAPTIST:**

Cuthbert Street, Heathmont Rev Kitchen — 729 5748  
 44 Dublin Road, Ringwood East (Ringwood Christian Family Centre) — Church — 879 3429  
 Pastor J McNeice — Home — 725 2400  
 Ringwood Baptist: Rev D Jamieson — 725 2231

**CALVARY BAPTIST CHURCH:**

12-14 Armstrong Road, Heathmont — 729 8481  
 Contact Ernie Veszely — 728 5778

**CHRISTIAN BRETHERN — GOSPEL CHAPEL:**

1 Tamar Street, Ringwood — John Crouch — 870 0102  
 Pastor Wraight — 876 4071

**CHRISTIAN LIFE CENTRE:**

222 Oban Road, North Ringwood — 876 1811

**CHRISTIAN SCIENCE:**

26 Station Street, Ringwood — 870 6807

**CHURCH OF CHRIST:**

13 Bedford Road, Ringwood — 870 8169

**LUTHERAN CHURCH:**

Cnr. City and Wantirna Road, Ringwood — 870 7054

**PRESBYTERIAN CHURCH:**

6 Waterloo Street, Heathmont — 870 6161

**ROMAN CATHOLIC CHURCH:**

876 3717  
 120 Oban Road, Ringwood North — 876 3077  
 14 Bedford Road, Ringwood — 870 6056  
 Cnr Bona and Patterson Streets, Ringwood East — 870 4820

**SALVATION ARMY:**

51 Wantirna Road, Ringwood  
 Office: 870 0720  
 Welfare: 879 2894  
 Officer: 870 6552

**SEVENTH-DAY ADVENTIST CHURCH:**

28 Mullum Road, Ringwood

**UNITING CHURCH IN AUSTRALIA**

Greenwood Avenue, Ringwood — Rev Arthur Poole — 8706033  
 81 Canterbury Road, Heathmont — Rev Rob Catford — 7294452  
 Dickson Crescent, North Ringwood — Rev Jenny Burnes — 870 9913  
 28 Freeman Street, East Ringwood — 8702017

**COUNCIL FACILITIES****CHARITY CARAVAN**

The City of Ringwood has two caravans which are available to local community groups for fund raising purposes — Contact Civic Centre — 871 0222

**ENVIRONMENT**

Complaints about pollution of the environment should be directed to Council's By-Laws Officers — 871 0222

Environment Protection Authority (All hours) Bus: 628 5777

**GOLF COURSE**

Ringwood's Public Golf Course is located in Canterbury Road, Ringwood. Barbeque facilities are open to public. Map Ref: U3 — 870 7496

**HOME CARE (DOMICILIARY SERVICE)**

Home Maintenance Service:  
 Contact: Home Help Supervisor at Ringwood Civic Centre — 871 0222  
 Primarily a home maintenance/odd jobs service for frail, aged and disabled persons. Cleaning of windows, spoutings and minor repairs are carried out (but not gardening).

**HOME HELP SERVICE**

Contact: Home Help Supervisor at Ringwood Civic Centre — 871 0222  
 Provides assistance for aged, frail and/or disabled and families in crisis to retain them in their own homes for as long as possible.

**INFANT WELFARE CENTRES**

See information under Children's Services heading

**LIBRARY**

Ringwood Library, 28 Warrandyte Road, Map Ref: O6 — 870 0177  
 Has community information and activities as well as books — 870 0377

**MEALS ON WHEELS**

Contact Meals on Wheels Supervisor — 870 6757

**SPECIFIC SERVICES**

This is a child/adult minding service designed to provide relief for the prime carer of a disabled person through the support of caring staff. Contact Home Help Supervisor — 871 0222

**SWIMMING POOL — RINGWOOD AQUATIC CENTRE**

Jubilee Park, Reilly Street, Ringwood — Map Ref: T7 — 870 0519 — See Page 9 of this brochure for more information and two free entry vouchers at the back of the Community Guide.

**EDUCATION****HOME TUTOR SCHEME**

Learn to speak English in your own home. Volunteer tutors teach English to migrants—Outer Eastern Area  
 658 Mountain Highway, Bayswater (in Family Planning Clinic opposite Safeway)  
 Tuesday to Friday: 9.30 a.m. to 1.30 p.m.  
 Contact: Mrs Sue Smith — 720 5944

**PRE-SCHOOLS**

Enrolments — enquiries about the Central Enrolment system should be directed to Mrs Jan Hobday — 879 4359

The Pre-School Advisor handles general enquiries about Pre-Schools and child development. She can be contacted at Community Services Victoria.

For map references please see the City of Ringwood locality map enclosed.

Ellie V Pullin Pre-School Centre, Tortice Drive, Ringwood North  
 Map Ref: C9 — 876 4251

Greenwood Park Pre-School Centre, Greenwood Avenue, Ringwood  
 Map Ref: Q6 — 870 8881

Heathmont Baptist Pre-School Centre, 78 Cuthbert Street, Heathmont  
 Map Ref: W8 — 729 5003

Heathmont Pre-School Centre, 41 Viviani Crescent, Heathmont  
 Map Ref: V10 — 870 5581

Heathmont East Pre-School Centre, Pleasant Drive, Heathmont  
 Map Ref: U13 — 729 4762

Maroondah Pre-School Centre, 16 Evon Avenue, Ringwood East  
 Map Ref: K14 — 870 2874

Norwood Pre-School Centre, Notlen Park, Warrandyte Road, Ringwood  
 Map Ref: L7 — 870 4360

Oban Pre-School Centre, 6a Holyrood Crescent, North Ringwood  
 Map Ref: F11 — 876 3540

Pinemont Pre-School Centre, 27 Hygeia Parade, Ringwood  
 Map Ref: M2 — 870 3582

Ringwood North Pre-School Centre, 70 Lockhart Road, North Ringwood  
 Map Ref: H5 — 870 5418

Ringwood Uniting Church Pre-School Centre, 2 Greenwood Avenue, Ringwood  
 Map Ref: Q6 — 870 1707

St. Andrews Pre-School Centre, 6 Waterloo Street, Heathmont  
 Map Ref: W8 — 729 5030

Warrawong Day Care Kindergarten, Grey Street, Ringwood East  
 Map Ref: M14 — 870 6020

**PRIMARY SCHOOLS**

Eastwood Primary School, Alexander Road, Ringwood East  
 Map Ref: Q13 — 870 6103

Heathmont Primary School, Frances Street, Heathmont  
 Map Ref: U9 — 870 6098

Heathmont East Primary School, Louis Street, Heathmont  
 Map Ref: V14 — 729 5439

Holy Spirit Parish School, 120 Oban Road, North Ringwood  
 Map Ref: F6 — 876 1103

Kalinda Primary School, Kalinda Road, Ringwood  
 Map Ref: E12 — 876 3289

Marlborough Primary School, Hardy Crescent, Heathmont  
 Map Ref: X7 — 870 3468

Mullum Primary School, Panfield Avenue, North Ringwood  
Map Ref: J9 — 870 2120

Norwood Primary School, Warrandyte Road, Ringwood  
Map Ref: L6 — 870 8535 — 879 4015

Our Lady of Perpetual Help School, Wilana Street, Ringwood  
Map Ref: P7 — 870 7227

Ringwood Primary School, Greenwood Avenue, Ringwood  
Map Ref: R6 — 870 6047

Ringwood East Primary School, Everard Road, Ringwood East  
Map Ref: L11 — 870 6781

Ringwood Heights Primary School, Aurum Crescent, Ringwood  
Map Ref: L2 — 870 3050

Ringwood North Primary School, Oban Road, North Ringwood  
Map Ref: F6 — 876 3250

Southwood Primary School, Maidstone Street, Ringwood  
Map Ref: V4 — 870 4106

St Francis De Sales School, Bona Street, Ringwood East  
Map Ref: O12 — 870 7801

Yarra Valley Anglican School, Junior School, Kalinda Road, Ringwood  
Map Ref: B14 — 876 1366

Tintern Church of England Girls Grammar Junior School, 90 Alexandra Road, Ringwood East  
Map Ref: P14 — 879 4466

#### SECONDARY SCHOOLS

Aquinas College, Thomas Street, Ringwood  
Map Ref: R7 — 870 3122

Eastern Secondary College, Heathmont Road, Heathmont  
Map Ref: S9 — 870 4555

Heathmont Secondary College, Waters Grove, Heathmont  
Map Ref: X7 — 879 3111

Maroondah Secondary College, Brentnall Road, Croydon  
Map Ref: H15 — 870 4551

Norwood Secondary College, Byron Street, Ringwood  
Map Ref: J8 — 870 5399

Parkwood Secondary College, Tortice Drive, North Ringwood  
Map Ref: C9 — 876 1633

Ringwood Secondary College, Bedford Road, Ringwood  
Map Ref: P9 — 870 2002

Tintern Church of England Girls' Grammar School, 90 Alexandra Road, Ringwood East  
Map Ref: P14 — 879 4466

Yarra Valley Anglican School, Kalinda Road, Ringwood  
Map Ref: B14 — 876 1366

#### SPECIAL SCHOOLS AND REMEDIAL CENTRES

Heatherwood School, Cnr Witt Street and Maroondah Highway, Mitcham — 8744928

Croydon Special Development School, Dixon Avenue, Croydon — 725 4933

"Irabina" Autistic Children's Association Eastern Centre, 193 Bayswater Road, Bayswater — 720 1118

Yarra Valley Special Education Community Centre, Kalinda Road, Ringwood — 876 3241

#### TAFE COLLEGES — ADVANCED AND FURTHER EDUCATION

Outer East College of Technical and Further Education — 881 8888  
Providing certificate, advanced certificate, associate diplomas and apprenticeship courses, and also off campus (correspondence) courses. Business, hobby and personal development short courses available each term. The College has campuses in Wantirna, Croydon, Lilydale, Ferntree Gully and Healesville.

#### FAMILY SERVICES (Refer Also Children's Services & Self Help)

##### CARE FORCE

22 Croydon Road, Croydon — 725 1622  
Monday to Friday: 9.00 a.m. — 5.00 p.m.

Provides a variety of programmes to strengthen family life; prevent family breakdown and the institutional care of children.

#### CATHOLIC FAMILY WELFARE BUREAU

459A Whitehorse Road, Mitcham (Cnr Albert Street) — 873 4344  
An agency open to all, which provides general, marriage and family counselling to assist people experiencing personal difficulties. Also counselling for children and adolescents.

#### CHILDBIRTH AND PARENTING ASSOCIATION

2 Mountain View Street, Croydon — 725 4832

Provides classes, support groups and literature — 725 3485  
Bassinette restraints and electric breast pump for hire. 9.00 a.m. — 12.00 noon weekdays  
Correspondence to PO Box 219, Mooroolbark, 3138

#### FAMILY PLANNING SERVICES

• Government sponsored — Bayswater — 658 Mountain Highway, Bayswater  
For appointments during times listed — 729 1337

Monday 2.00 p.m. — 7.30 p.m.,  
Wednesday 12.30 p.m. — 6.00 p.m.  
Natural family planning — Thursday 9.00 a.m. — 2.30 p.m.

• Nunawading — Family Planning Clinic, 7 Wood Street — 878 9635  
For appointments during times listed: Monday, Tuesday and Thursday: 6.00 p.m. — 8.30 p.m.,  
Friday 9.00 a.m. — 11.30 a.m.

• Pregnancy Action Centre (Church Sponsored), 5 Greenwood Avenue, Ringwood  
Monday, Tuesday, Thursday and Friday: 9.30 a.m. — 3.00 p.m.,  
Wednesday: 9.30 a.m. — 8.00 p.m.,  
Monday Evenings: 6.00 p.m. — 8.00 p.m., Saturday: 9.30 a.m. — 1.30 p.m.

Free Pregnancy Testing — Post Abortive Counselling, Pregnancy support and counselling — medical referral — Mothers Support Group

#### FAMILY WELFARE

See Careforce, Catholic Family Welfare Bureau, or Maroondah Social Health Centre

#### FINANCIAL COUNSELLING

Outer East Financial Counselling Service — 894 1966  
A free service covering Ringwood, Croydon and Nunawading residents, and people working in the area, based at R.O.K., Silver Grove, Nunawading  
Monday to Friday: 9.00 a.m. — 5.00 p.m.  
Ring for an appointment

#### FINANCIAL RELIEF—EMERGENCY

Contact Ringwood Croydon Advisory Service for referral to appropriate sources — 8703233

#### FOSTER CARE

Contact Care Force, Foster Care, 22 Croydon Road, Croydon — 725 1622:  
For emergency, respite, pre-adopt, short and long term foster care of children 0-16 years.  
For foster care and other accommodation for teenagers approximately 14-18 years contact S.H.A.C. (Supportive Housing Accommodation)  
13 Holland Road, Blackburn South — 894 3360

#### LONE PARENTS

See Birthright, Parents Without Partners  
For information about childcare, holiday programs, social and support groups, contact Council's Community Services Officer — 871 0222 or Ringwood Croydon Advisory Service — 870 3233

#### MARRIAGE COUNSELLING

• Anglican Marriage Guidance — 658 Mountain Highway, Bayswater — 7205944

• Catholic Family Welfare Bureau, 459A Whitehorse Road, Mitcham (cnr. Albert Street) — 873 4344

• Maroondah Social Centre, 75 Patterson Street, East Ringwood — 879 3933

• Marriage Guidance Council, 10 Civic Square, Croydon — 725 9964

#### OUTER EAST RESPITE CARE WORKING GROUP

C/- Community Services Victoria, 46 New Street, Ringwood 3134 — Tel No. 871 4444 — Fax 871 4499  
Respite care services are those that provide a break for people caring for a child, adolescent or adult with a disability or who is dependent for some reason. There are a number of ways in which this service is provided:

- Respite Care Services in Your Own Home
- Centre Based Day Time Respite Care
- Respite Care Services in Another Family's Home
- Respite Care in Residential Units

#### PARENTS ANONYMOUS

For parents who are having difficulties with their children and fear they have abused or may abuse them — 6544654 (Crisis Line)  
7.00 a.m. — 12.00 midnight, one to one counselling

#### PARENTS WITHOUT PARTNERS

A self-help organisation for lone parents and their children — 836 3211

#### WOMEN'S HEALTH

Outer Eastern Women's Health Service 116A Mt Dandenong Road, Ringwood East — 879 2199  
Information and referral in the range of women's health, including the areas of emotional/social health.

#### GOVERNMENT DEPARTMENTS

##### COMMUNITY SERVICES VICTORIA — REGIONAL MANAGEMENT UNIT

46 New Street, Ringwood — 871 4444  
Programs accommodated within these premises are:

- Regional Directorate
- Resource Management Unit
- Specialist Child and Family Services
- Regional Planning Unit

Aged & Disability Services Unit 39 Ringwood Street, Ringwood — 870 9077

Human Resource Management Team 39 Ringwood Street, Ringwood — 870 9077

Intellectual Disability Services Unit 39 Ringwood Street, Ringwood — 870 9077

Community Supervision Unit 25 Ringwood Street, Ringwood — 871 4444

#### C.S.D.G.

C.S.D.G. is the Community Support and Development Grants Program of the State Government. Through grants to community groups, C.S.D.G. supports services to strength families and encourage people to take an active role in community affairs. In Ringwood the local work of the C.S.D.G. programme is done by the Ringwood Community Development Committee (for detail refer to the heading in this listing).

#### EMPLOYMENT

Commonwealth Employment Service (C.E.S.), "Job Centre", 88 Maroondah Highway, Ringwood — 871 1888  
Career Reference Centre, Cnr Elizabeth and La Trobe Streets, Melbourne — 663 8466

#### EQUAL OPPORTUNITY—OFFICE OF THE COMMISSIONER FOR

4th Floor, 356 Collins Street, Melbourne — 602 3222  
Office Hours: 9.00 a.m. — 5.00 p.m.  
Monday to Friday  
The Equal Opportunity Commissioner's Office investigates and conciliates complaints of unfair treatment because of a person's race or ethnic background, sex, marital status (including de facto), parental status, pregnancy, impairment, or political or religious belief in the areas of employment, education, the provision of goods and services, accommodation, and clubs and sport. Sexual harassment cases are also handled by the Commissioner's Office

#### MINISTRY OF CONSUMER AFFAIRS

88 Maroondah Highway, Ringwood (Upstairs - opposite Billy Guyatt) - 879 5677

**PENSIONS**

See Social Security Department (Ringwood) 41 Ringwood Street — 871 2888

**SOCIAL SECURITY, COMMONWEALTH DEPARTMENT**

25 Ringwood Street, Ringwood  
Map Ref: P5 — 871 2888  
Provides information about and processes all Social Security pensions, benefits and allowance payments for local residents. Limited social work service is available.

**HEALTH SERVICES****(Refer Also Self Help)****DENTAL CLINIC (MAROONDAH HOSPITAL)**

124 Mt Dandenong Road, Ringwood East — 871 3391

**DENTISTS AND DOCTORS**

A current listing is kept by Ringwood Croydon Advisory Service — 870 3233

**HEARING AID SERVICE**

National Acoustic Laboratories, Hearing Centre, 399 Lonsdale Street, Melbourne—604 4260 or Whitehorse Plaza, Box Hill — 890 0606  
People who hold a Pensioner Health Card may receive free hearing aids, batteries, repairs and maintenance of the aid.

**HOSPITALS**

Box Hill and District Hospital, Nelson Road, Box Hill — 895 3333

Manvantara Hospital, 46 Warrandyte Road, Ringwood — 870 9611

Maroondah Hospital, Mt Dandenong Road, Ringwood East — 879 3333

Ringwood Private Hospital, 36 Mt Dandenong Road, Ringwood East — 870 3322

For a list of Hospital Auxiliaries contact Ringwood Croydon Advisory Service — 870 3233 or the Civic Centre — 871 0222

**MAROONDAH SOCIAL HEALTH CENTRE**

73-77 Patterson Street, Ringwood East — 879 3933

A centre which provides counselling and therapy for a wide range of personal, social and family problems. Also provides health education programs and self help programs. These include Arthritis Sufferers & Parkinsons' Disease Association: Group meetings each fourth Thursday of the month.

**MENTAL HEALTH**

• Boronia Community Mental Health Services, 1-3 Erica Avenue, Boronia — 762 2200

Provides counselling and support services.

Monday to Friday 9.00 a.m. — 5.00 p.m. Appointments must be made.

• Association of Relatives and Friends of the Emotionally and Mentally (ARAFEMI) Victoria. A Statewide self-help Association which provides support for families and friends of the emotionally and mentally ill, and those suffering Depression or Di Polar Disorder — 615 Camberwell Road, Camberwell — 889 3733, 809 1341 or 889 1888 A.H.

• Maroondah Hospital — Psychiatric Ward — 879 3333

**NURSING**

Royal District Nursing Service  
2 Scoresby Road, Bayswater — 729 1666

Home visiting service by fully qualified nurses for ill or disabled people of all ages.

**OPTOMETRIC SERVICES**

Victorian College of Optometry Clinic — 347 0233  
Provides glasses and contact lenses. Eye examinations available free for pensioners with Pensioner Health Benefits Card. An appointment is necessary.

Royal Victorian Eye & Ear Hospital, 32 Gisbourne Street, East Melbourne — 665 9666

Free service for pensioners with Pensioner Health Benefits Card. 8-10

months waiting list for glasses. Emergency treatment available.

**PODIATRY**

A subsidized podiatry service is available to Ringwood's Senior Citizens who have a health benefits card. Appointments may be made by phoning the centres.

Ringwood Senior Citizens Centre, Greenwood Avenue, Ringwood — 870 1884

Ringwood East Senior Citizens Centre, Laurence Grove, Ringwood East — 870 0289

North Ringwood Senior Citizens Centre, Norwood Reserve, Warrandyte Road, Ringwood — 879 2677

**PSYCHIATRIC SERVICES**

See Mental Health

**INTERPRETERS****MIGRANTS**

A current listing of services (e.g. language classes) is kept by the Ringwood Croydon Advisory Service — 870 3233

**TELEPHONE INTERPRETER SERVICE**

Tel No 416 9999

Ringwood Croydon Advisory Service has names of interpreters available locally — 870 3233

**LEGAL****CONSUMERS CREDIT LEGAL SERVICE**

4th Floor, 636 Bourke Street, Melbourne, 3000 — 670 5088  
Free advice on credit — 9.00 a.m. to 5.00 p.m. Monday — Friday

**CONSUMER RESOURCE AND ADVOCACY CENTRE — OUTER EAST**

214 Mt Dandenong Road, Croydon  
This Centre has been established to deal with a variety of consumer related problems and issues. It provides:

• Consumer Credit Advocacy Programme — 723 4469  
9.00 a.m. — 5.00 p.m. Monday to Friday

• Consumer Affairs Project (Information and Advice) — 723 3631  
9.00 a.m. — 5.00 p.m. Monday to Friday — 723 4469

• Consumer Buying Advisory Service  
9.00 a.m. — 12.30 p.m. Monday to Friday — 723 4650

**CORRECTIONS**

Ringwood Community Corrections Centre, 51 Seymour Street, Ringwood — 879 2626

Provides Court Advisory Service for adult offenders and supervision of community based orders, parolees and people released on early release schemes.

**COURTHOUSE**

Bourke Street, Ringwood — Map Ref: O5 - 870 6594  
Advice may be received from the Clerk of Courts on any weekday between 9.30 a.m. and 4.00 p.m. by appointment.

**DISPUTES AND MEDIATION**

Disputes Settlement Centre Outer East Inc Level 1, Capital City Blvd, Knox District Centre, Wantirna South 3152 (Next to Knox Civic Centre and opposite Bayswater Bulk) — 887 2255

Trained mediators will help anyone with an on-going relationship (with the exception of family disputes) find a satisfactory solution to their disagreements.

**JUSTICES OF THE PEACE**

For a more up-to-date list of Justices of the Peace during 1992 please contact the Ringwood Croydon Advisory Service — 870 3233.

Here are a number of Justices of the Peace in the Ringwood area. Please phone and make an appointment.

**Ringwood:**

Mrs Norma Corr — 876 2084 (A.H.)  
Mr Malcolm MacGibbon — 870 4417 (A.H.) Evenings only  
Mr Jack Scott — 879 1053 (A.H.)  
Cr Greg Adkins — 879 1850 (A.H.)

**Heathmont:**

Mr Gerald Ashman — 729 4629 (A.H.)  
Mr Gerald Smart — 870 4351 (A.H.)

**LEGAL SERVICE**

• Legal Aid Commission of Victoria  
19 Ringwood Street, Ringwood — 879 5500

• Nunawading and Eastern Suburbs Community Legal Service  
26 Blackburn Road, Blackburn — 877 5777 Staffed by paid and voluntary solicitors — Appointments necessary

• Outer Eastern Community Legal Service  
Brice Avenue, Mooroolbark. Solicitors are rostered to give free advice and make referrals where needed. No appointment is necessary  
Operates on Wednesday evenings 6.00 p.m.—7.00 p.m. at the Community Centre — 726 5488

**MARRIAGE CELEBRANTS**

A current listing is kept by Ringwood Croydon Advisory Service — 870 3233

**LOCAL ORGANISATIONS****ARTS AND CRAFTS GROUP**

A current listing is kept at: Civic Centre — 871 0222  
Ringwood Croydon Advisory Service — 870 3233

**CHAMBER OF COMMERCE**

PO Box 62, Ringwood, 3134

**COMMUNITY AID ABROAD, RINGWOOD & DISTRICT GROUP**

Contact: Mr Ray Hibbs, Secretary — 870 2186

**COMMUNITY HOUSES**

• Central Ringwood Community Centre  
18 Pitt Street, Ringwood — 870 2602  
Provides a friendly place to call in. A range of adult classes and play groups for pre-school children.  
Friendly Circle Group for over 50's — Wednesday afternoon  
Map Ref: P7

• North Ringwood Community House  
120 Oban Road Co-ordinators: Jo and Helen

Small group of elderly folk meet each Tuesday 11.30 a.m. to 2.30 p.m. for varied activities. All activities on other days are open to any age group.

**COMMUNITY SUPPORT OFFICER**

Council's Community Support Officer, is available to provide a wide range of information and assistance to individuals and groups in the City. She encourages residents to participate in community affairs and works with residents on projects to meet evolving needs. She may be contacted at the Civic Centre.

**DOG OBEDIENCE CLUB**

Croydon & District Obedience Club  
Silcock Reserve, William Road, Croydon  
Melways Ref: 51 A1  
Contact: Anne Gilbert — 725 4909  
or Martin Vengust — 8842 3930

**GARDEN — RINGWOOD COMMUNITY GARDENING CO-OPERATIVE**

Located at the corner of Belgrave and Canterbury Roads. Garden plots are available for individuals and families to lease.  
Contact: Mr Frank Wright (A.H. 870 2961) or Mr Trevor Walker (A.H. 874 4782)

**HALLS FOR HIRE**

A listing is available from the Civic Centre — 871 0222

**HISTORICAL RESEARCH GROUP, RINGWOOD**

Enquiries: Please contact the Ringwood Croydon Advisory Service — 870 3233

**HOBBY CLUBS**

A current listing is kept at the Ringwood Croydon Advisory Service — 870 3233 and by the Civic Centre — 871 0222

**LEGACY**

Assist families of deceased servicemen in a variety of ways. Contact Melbourne Legacy — 663 3564 or Yarra Valley Legacy Group, Mr Edward Pawley — 879 4516

**MUSICAL GROUPS**

A current listing is kept at the Ringwood Croydon Advisory Service and at the Civic Centre: 870 3233 or 871 0222

**OPPORTUNITY SHOPS**

- Baptist Bargain Centre  
54 Wantirna Road, Ringwood  
Collection service available - 870 2954
- Christian Brethren Family Care Op Shop  
116 Railway Avenue, Ringwood East — 879 2323
- Church of England Op Shop,  
107 Canterbury Road, Heathmont
- Maroondah Hospital Op Shop,  
4 Murray Place, Ringwood — 879 1856
- St Vincent de Paul,  
Cnr Olive and New Street, Ringwood — 870 9124
- "Thrifty Things",  
83 Bedford Road, Ringwood East — 879 3933  
Run by Maroondah Social Health Centre, Collection Service
- Vermont Lions Club Treasure Shoppe,  
42 Railway Avenue, Ringwood East — 870 7768

**RED CROSS**

Administration Office — Melbourne — 619 9999  
There are several units involved in the following activities:

- First Aid Training
- Homebound Book Delivery Service
- Library Service within Maroondah Hospital
- Hospital Visiting
- Assisting with Blood Bank, Immunisations
- Disaster Relief
- Fundraising
- Transport

Contacts:  
Ringwood: Mrs Norma Biddlecombe — 870 1640

North Ringwood: Mrs Maureen Richardson — 876 3518  
East Ringwood: Mrs Marnie Conn — 870 7017  
Heathmont: Miss A Mackie — 729 4496  
Red Cross Shop, Melbourne Street, Ringwood — 879 2793  
Loans of Home Nursing Equipment — 870 7017

**RETIREMENT**

Early Planning for Retirement Association Ringwood Branch  
Contact: Mrs June Puckey, P O Box 567, Ringwood 3134 — 879 5272

**RETURNED SERVICES LEAGUE**

16 Station Street, Ringwood —  
Map Ref: Q9 — 870 6604

**REVERSE GARBAGE TRUCK**

Aldinga Hatchery, 22 Sherbrook Avenue, Ringwood — 879 1264  
Non profit resource centre. Collects and redistributes industrial waste as art and craft material. Materials are available to schools, kindergartens and general public. Clean scrap material wanted. Pick up arranged.  
Tuesday & Wednesday: 10.00 a.m. to 5.00 p.m.  
Thursday & Friday: 2.00 p.m. to 5.00 p.m.

**RINGWOOD CROYDON ADVISORY SERVICE**

For general information, referrals to appropriate help if needed and a listening ear, contact:

- Ringwood Office in Ringwood Square Shopping Centre Monday to Friday: 9.30 a.m. to 4.00 p.m. Saturday: 10.00 a.m. to 12.00 noon — 870 3233
- Croydon Office: 214 Mt Dandenong Road, Croydon — 725 7920  
Monday to Friday: 9.30 a.m. — 4.00 p.m. (THIS SERVICE IS FREE AND CONFIDENTIAL)

**RINGWOOD COMMUNITY DEVELOPMENT COMMITTEE**

Aims to improve and co-ordinate services for the people of Ringwood. Advised the regional body on

F.A.C.S. and other grants from State Government. Council's Community Support Officer — 8710222

**SCOUTS**

A current listing is kept at the Civic Centre and by Ringwood Croydon Advisory Service:  
Civic Centre: 871 0222  
Croydon Advisory Service: 870 3233

**SERVICE CLUBS**

A comprehensive current listing is kept at the Ringwood Croydon Advisory Service on 870 3233 and by the Civic Centre on 871 0222.

**THEATRE GROUPS**

A comprehensive current listing is kept at the Ringwood Croydon Advisory Service on 870 3233 and by the Civic Centre on 871 0222.

**VOLUNTEERING**

Eastern Volunteer Resource Centre  
St Paul's Parish House, Warrandyte Road  
Map Ref: O7 — 870 7822  
Eastern Volunteer Resource Centre is a non-profit community service organisation. A register is maintained of community projects and individuals seeking volunteer help. People who are seeking voluntary involvement are invited to contact the Co-ordinator, Ms Elizabeth Harding, between 10.00 a.m. to 1.00 p.m.  
Mondays, Tuesdays, Thursdays and Fridays.

**WOMEN'S ELECTORAL LOBBY (VIC)**

A non-party political group working to eliminate all discrimination against women in legislation and practice.  
Contact: Jan McCallum — 614 1128

**POST OFFICES**

**BEDFORD**  
93 Bedford Road  
Map Ref: Q10 — 870 3798

**BURNT BRIDGE**  
434 Maroondah Highway  
Map Ref: H14 — 870 5363

**HEATHMONT**

153 Canterbury Road  
Map Ref: V9 — 870 6192

**HEATHWOOD**

139 Wantirna Road  
Map Ref: V5 — 870 6763

**RINGWOOD**

15 Ringwood Street  
Map Ref: P5 — 870 6900

**RINGWOOD EAST**

50 Railway Avenue  
Map Ref: Q10 — 870 6196

**RINGWOOD NORTH**

188 Warrandyte Road  
Map Ref: G7 — 876 2412

**RECREATION****LITTLE ATHLETICS**

A current listing of the several Little Athletics Groups is kept at the Civic Centre on 871 0222 and by Ringwood Croydon Advisory Service — 870 3233

**MUSIC CLUBS**

A current listing of music groups and clubs is kept at the Civic Centre — 871 0222 and by the Ringwood Croydon Advisory Service — 870 3233

**PARKS & FACILITIES**

A selection of parks and reserves showing the types of facilities is provided on Page 31 of the Community Guide.

**PLAYGROUNDS**

Listed below are playgrounds with play equipment throughout the municipality:

**East Ringwood:**  
A.B. Long Reserve, Dublin Road, East Ringwood (Mel Ref 50 B9)  
Bronhill Road, East Ringwood (Mel Ref 50 D4)  
Dublin Road/Maroondah Highway Corner, East Ringwood (Mel Ref 50 B5)  
East Ringwood Reserve, Mt Dandenong Road, East Ringwood (Mel Ref. 50 B7)

Freeman Street, East Ringwood (Mel Ref 50 B7)  
Hender Street, East Ringwood (Mel Ref 50 E9)  
Holland Road, East Ringwood (Mel Ref 50 C6)  
Knaith Road Reserve, East Ringwood (Mel Ref 50 B8)  
Smithdene Avenue, East Ringwood (Mel Ref 50 D8)  
Walhalla Drive, East Ringwood (Mel Ref 50 D10)  
Wombolano Park, East Ringwood (Mel Ref 50 C10)

**Heathmont:**

Apex Park, Great Rylie Street, Heathmont (Mel Ref 49 J12)  
Campbell Street (near Heathmont Railway Station), Heathmont (Mel Ref 50 A12)  
Cuthbert Street, Heathmont (Mel Ref 63 H2)  
Danielle Crescent, Heathmont (Mel Ref 64 D2)  
Dirkala Avenue, Heathmont (Mel Ref 63 K3)  
Dresden Avenue, Heathmont (Mel Ref 49 K12)  
H.E. Parker Reserve, via Heathmont Road, Heathmont (Mel Ref 64 C2)  
Heathmont Reserve, Cuthbert Street, Heathmont (Mel Ref 63 J1)  
Jarma Road, Heathmont (Mel Ref 63 H1)  
Pump Street, Heathmont (Mel Ref 50 B11)  
Viviani Crescent, Heathmont (Mel Ref 50 A12)  
Waterloo Street, Heathmont (Mel Ref 63 J1)

**Ringwood:**

Ambrie Avenue, Ringwood (Mel Ref 50 A3)  
B.J. Hubbard Reserve, Evelyn Road, Ringwood (Mel Ref 49 G3)  
Bonview Avenue, Ringwood (Mel Ref 49 E9)  
Byron Street, Ringwood (Mel Ref 49 K5)  
Gabiella Court, Ringwood (Mel Ref 49 G5)  
Gilda Court, Ringwood (Mel Ref 50 A4)  
Greenwood Avenue, Ringwood (Mel Ref 49 H9)  
Hygeia Parade, Ringwood (Mel Ref 49 E6)  
Jubilee Park (below croquet courts), Reilly Street, Ringwood (Mel Ref 49 H11)

Kitson Street, Ringwood (Mel Ref 49 K10)  
Lavender Street/Pearwood Street, Ringwood (Mel Ref 49 J10)  
Linda Drive, Ringwood (Mel Ref 49 K5)  
Lockhart Road, Ringwood (Mel Ref 49 G3)  
Maidstone Street, Ringwood (Mel Ref 49 G12)  
Mullum Reserve, Mullum Mullum Road, Ringwood (Mel Ref 49 K5)  
Munro Street, Ringwood (Mel Ref 49 F7)  
Notlen Street, Ringwood (Mel Ref 49 H6)  
Panorama Avenue, Ringwood (Mel Ref 49 G5)  
Proclamation Park, Sylvia Grove, Ringwood (Mel Ref 49 F12)  
Reynolds Avenue, Ringwood (Mel Ref 49 H7)  
Ringwood Lake Reserve, Cnr Maroondah Highway/Mt Dandenong Road, Ringwood (Mel Ref 49 K8)  
Staley Gardens, Seymour Street, Ringwood (Mel Ref 49 G8)  
Tamar Street, Ringwood (Mel Ref 49 H5)  
Turnbull Court, Ringwood (Mel Ref 49 H6)  
Werac Drive, Ringwood (Mel Ref 49 E4)

**North Ringwood:**

Chesney Drive, Ringwood North (Mel Ref 50 D2)  
Highland Boulevard, North Ringwood (Mel Ref 50 G3)  
Jull Parade, Ringwood North (Mel Ref 49 K2)  
Mundara Drive, Ringwood North (Mel Ref 50 C1)  
North Ringwood Reserve, Oban/Wonga Roads, North Ringwood (Mel Ref 49 K3)  
Ricki Court, Ringwood North (Mel Ref 49 J3)  
Towerhill Drive, North Ringwood (Mel Ref 50 B2)

**SCOUTS**

A current listing is kept at the Civic Centre — 871 0222 and by the Ringwood Croydon Advisory Service — 870 3233

**SPORTING CLUBS**

A current listing is kept at the Ringwood Croydon Advisory Service — 870 3233 and by the Civic Centre — 871 0222



**SWIMMING — RINGWOOD  
AQUATIC CENTRE**

Jubilee Park, Reilly Street, Ringwood  
— Map Ref: T7 — 870 0519  
See Page 8 of this booklet for more  
information on the Aquatic Centre.  
(Also refer to the last page of the  
Community Guide for TWO FREE  
ENTRY PASSES to the Aquatic Centre)

**SELF HELP GROUPS**

**ALCOHOLISM**

- A.A. Alcoholism Anonymous  
— 429 1833
- "ADDREC" 36 Pine Crescent,  
Boronia — 762 4200  
Tuesday to Friday: 10.00 a.m.  
to 5.00 p.m.  
Thursday: 8.00 p.m. — Personal  
Development Group  
Wednesday: 8.00 p.m. — Parent —  
Friends Group  
Monday: 3.00 p.m. — Family Action  
Community Team  
24-Hour Telephone Answering Service
- Al-Anon  
Assists relatives of problem drinkers  
Office hours — 10.00 a.m. to 2.30 p.m.  
— 650 3368

• Addcare  
1030 Whitehorse Road, Box Hill —  
898 9511 — 9.00 a.m. — 5.00 p.m.  
Education and counselling about  
alcohol and drugs.

• Maroondah Alcoholic Recovery  
Project  
433 Mt Dandenong Road, Kilsyth —  
725 5333  
Runs community residential treatment  
centres for men and women

**ARTHRITIS FOUNDATION OF  
VICTORIA**

• Yarra Boulevard, Kew  
PO Box 195, Kew — 862 2555  
The Nunawading/Ringwood Group  
meets at the Maroondah Social  
Health Centre, Patterson Street, East  
Ringwood — 879 3933

**"BIALA" RINGWOOD**

2 Greenwood Avenue, Ringwood —  
870 2335  
Parents Support Group Monday,

Wednesday, Thursday 9.30 a.m.  
to 3.00 p.m.

A playgroup-type programme for  
pre-school children with disabilities  
and special needs, providing parent  
relief. Early intervention programme  
has commenced on Tuesdays and  
Fridays. Referral needed. Contact —  
Mrs Marjorie Oates — 879 1494

**BLIND**

Contact:

- Association for the Blind — 822 1111
- Royal Victorian Institute for the  
Blind—529 3544  
Also at Ringwood Library is a  
collection of audio books on cassette  
tapes, and a selection of large print  
books.

**C.O.S.H.**

155 Lygon Street, Brunswick  
— 388 1777  
10.00 a.m. - 4.00 p.m. Tuesday - Friday  
Postal Address: P O Box 159,  
Brunswick East  
For information and current contacts  
for a wide range of self-help groups,  
ring Collective of Self-Help Groups,  
Ross House, 247-251 Flinders Lane,  
Melbourne

**CROHNS & COLITIS ASSOCIATION**

PO Box 201, Mooroolbark, 3138  
Self Help Association, Australia Wide  
— 7269008

**DRIVING TRAINING**

Metropolitan Traffic Education Centre,  
Colchester Road, Kilsyth  
A community project providing  
driver education on an off road  
driver complex Pre and Post licence  
drivers. Charles Gorman - 725 4758

**DRUGS**

For information about drug and  
alcohol use and abuse contact:

- The Alcohol and Drug Foundation  
— 690 6000
- Buoyancy Foundation of Victoria  
— 429 3322

D.U.P.A. (Drug Users and Parents'  
Aid) — 10 Small Street, Hampton —  
598 5366

**GAMBLERS ANONYMOUS**

PO Box 369, Richmond, 3121  
Meetings Monday 8.00 p.m., St Francis  
Catholic Church, Whitehorse Road,  
Box Hill  
Rob — after 6.00 p.m. — 8029627

**GROW**

519 Station Street, Box Hill, Monday  
— Friday 10.00 a.m. — 3.00 p.m.  
— 898 8525  
A Mental Health self-help and support  
organisation

**LITERACY**

Free and confidential help is  
available from trained tutors for  
adults wishing to improved their  
reading and writing skills. For further  
information contact:

- Outer Eastern Literacy Program —  
Marion Kennard: (059) 68 8267 or  
762 4211
- Maroondah Literacy Group —  
Eileen Toohill — 879 6421
- Central Ringwood Community  
Centre — 8702602

**OUTER EAST HEAD INJURY  
FAMILY SUPPORT GROUP**

Offers support to the families of people  
who have Acquired Brain Damage.  
The Group meets monthly, providing  
a chance to discuss problems, and  
share ideas and techniques for dealing  
with them. Information on head  
injury and on services is available.  
Community education is also a  
function of the group.

Contacts:

Barbara Stephens — 762 5606  
Aileen Hewart — 877 4991  
Pat Gotlib — 8708210

**SERVICE CLUBS**

A comprehensive current listing  
is kept at the Ringwood Croydon  
Advisory Service — 870 3233 and  
by the Civic Centre 871 0222

**UNEMPLOYMENT**

• D.O.M.E. — "Don't Overlook Mature  
Expertise" — 882 4488  
405 Camberwell Road, Camberwell  
A lobby and support group for  
unemployment people over 40

• Ringwood Youth Services Skillshare  
— 870 2401  
227-229 Maroondah Highway,  
Ringwood (above All Tools)  
Map Ref: P7  
Provides support and a variety of  
services for young unemployed  
people. These services include  
financial, legal accommodation  
assistance and referral. Also run  
employment related programs.  
For example — Employment Skills  
Programs, Life Skill Activities,  
Recreation Activities, etc.  
Open normal business hours except  
Wednesday 1.00 p.m. to 5.00 p.m.

**TRANSPORT**

For information on bus, train, and  
tram routes and timetables contact:

**TRANSPORT INFORMATION  
CENTRE — 610 5265**

Monday to Saturday: 7.30 a.m.  
— 8.30 p.m.  
Sundays 9.15 a.m. — 8.30 p.m.

- Rail — Ringwood Railway Station  
— 610 5265
- Taxis — Regal Taxi Service  
— 810 0222

**YOUTH SERVICES**

**YOUTH ACCOMMODATION  
PROJECT (MAROONDAH)**

Provides short term accommodation  
for homeless young people.  
Secretary: Mr Fred Stern — 879 2675  
Calls for accommodation must be  
directed to the regional service

**YOUTH EMERGENCY  
ACCOMMODATION SERVICE**

(Outer Eastern Region) Co-ordinator:  
Ms Nan Morris — 729 2022  
A referral service which aims to  
assist homeless youth in this region  
"Stopover" (24 hours) — 347 0822

**YOUTH CLUBS**

A current listing is kept at the  
Ringwood Croydon Advisory  
Service on 870 3233 and also by the  
Civic Centre on 871 0222.

**YOUTH SERVICES**

Council's Youth Worker is available  
to assist local young people in a  
variety of ways. She can be contacted  
at the Civic Centre. Refer to  
Community Services section on  
pages 17 and 18 of this booklet for  
more information on Youth Services.

NAME ADDRESS PHONE No.

Lined area for entering personal directory information.

COMMUNITY INFORMATION DATA BANK

THE FOLLOWING INFORMATION WILL ASSIST IN KEEPING COUNCIL'S RECORDS UP TO DATE. YOUR ASSISTANCE IS APPRECIATED. (PLEASE PRINT)

NAME OF ORGANISATION:
ACTIVITY:
VENUE:

ADDRESS FOR CORRESPONDENCE:
P.O. BOX
MAIN TELEPHONE No. FOR CONTACT:

CURRENT PRESIDENT:
ADDRESS:
TELEPHONE:

CURRENT SECRETARY:
ADDRESS:
TELEPHONE:

DATE OF ANNUAL GENERAL MEETING:
NO. OF MEMBERS IN YOUR GROUP
DAYS AND TIMES OF GROUP MEETINGS:

PLEASE COMPLETE FORM AND RETURN TO THE CITY OF RINGWOOD, P.O. BOX 156, RINGWOOD, 3134

If you have any queries regarding community groups/sporting clubs please contact the Civic Centre on 871 0222.

AQUATIC CENTRE - FREE ENTRY VOUCHERS



BONUS ENTRY VOUCHER ONE FREE ENTRY

With One Paid Entry

VALID TO JUNE 30TH, 1992 One full adult entry or two children with each adult entry.



BONUS ENTRY VOUCHER ONE FREE ENTRY

With One Paid Entry

VALID TO JUNE 30TH, 1992 One full adult entry or two children with each adult entry.







Kalinda Urban Forest



**ANZ BANK** - Bankers to your council and proud supporters of the Ringwood Community.

Directory of Branches in the Ringwood area:

91 Maroondah Hwy Ringwood	Ph: 871-9500
141 Maroondah Hwy Ringwood	Ph: 879-5322
161 Maroondah Hwy Ringwood	Ph: 879-2311
190 Warrandyte Rd Ringwood Nth	Ph: 879-9399
129 Canterbury Rd Heathmont	Ph: 879-4766