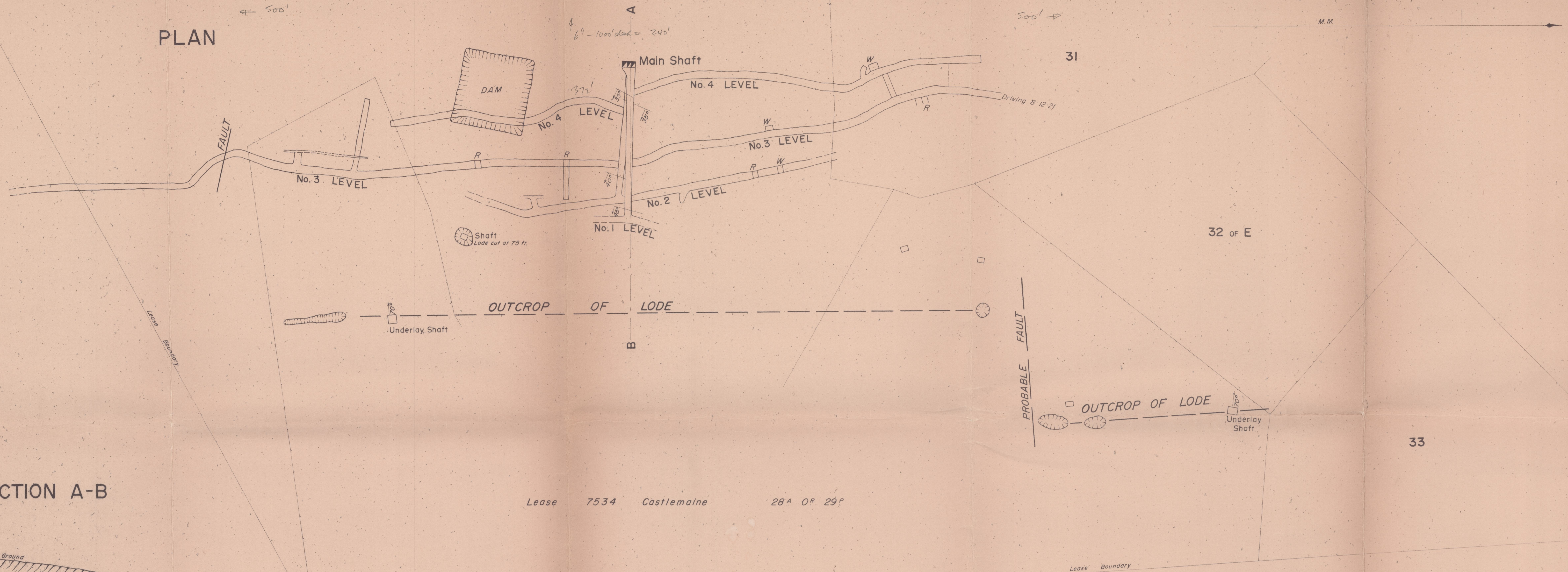
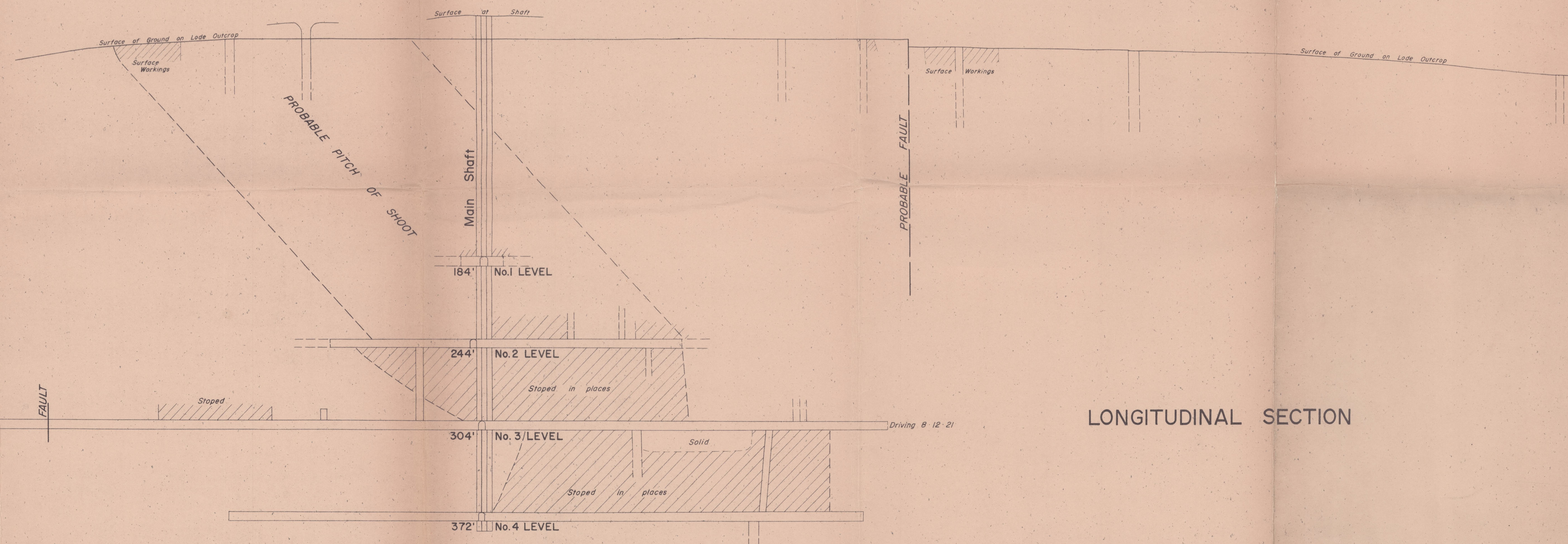
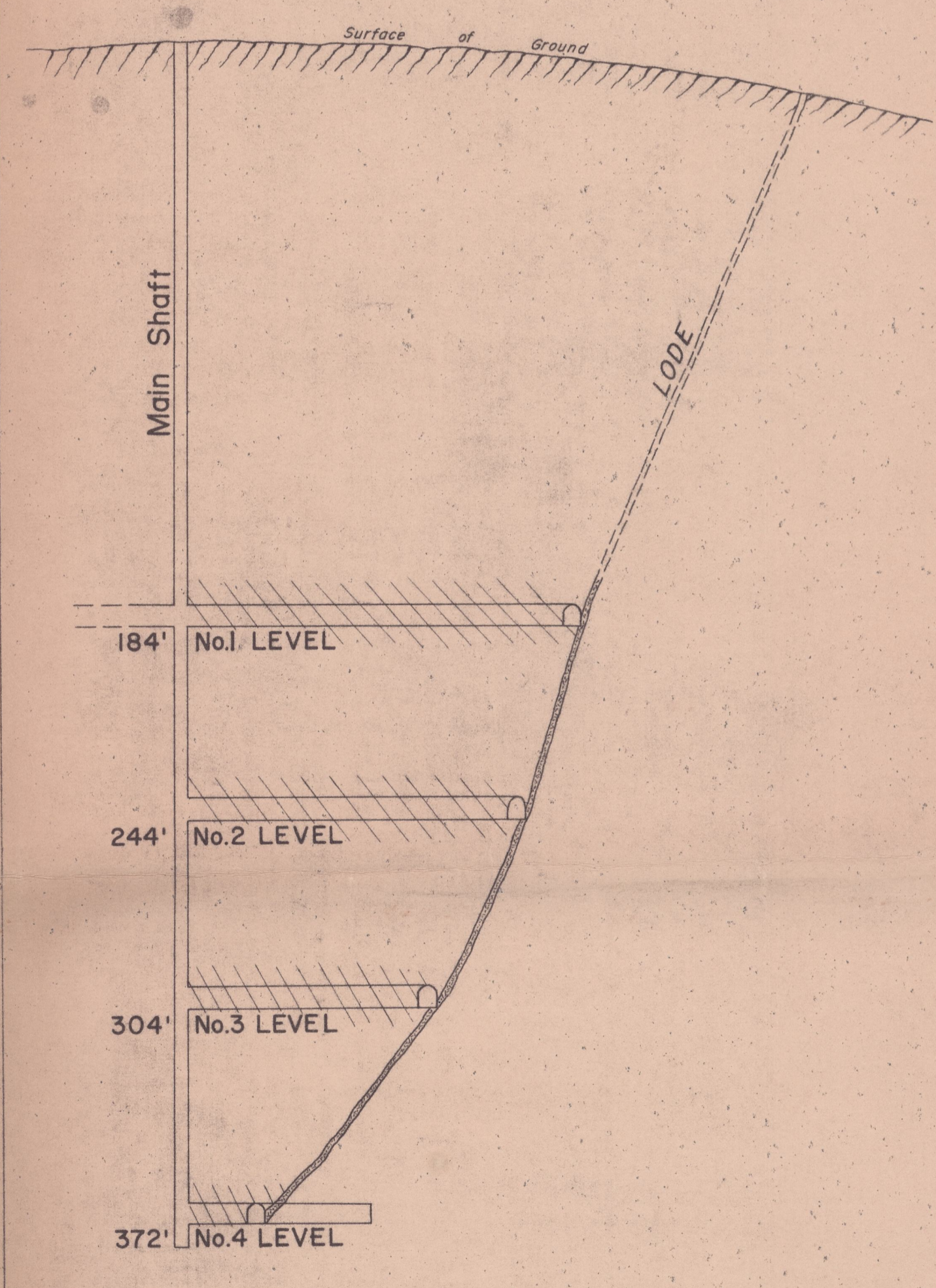


PLAN



TRANSVERSE SECTION A-B



LONGITUDINAL SECTION

RINGWOOD GOLD AND ANTIMONY MINE  
PARISH OF RINGWOOD

REVISIONS	Date	Remarks	Checked	Date	Remarks	Checked

Surveyed	J.P. Kenny 20.12.21	DEPARTMENT OF MINES	Issue No.
Drawn		VICTORIA	1
Traced	A.S. 7.7.66	W-2568/B/1	
Checked			
Passed		Approved	

SCALE 40 feet to 1 inch.

46  
22.11.66  
140  
133  
45x36 27x4  
11/10