




Tree Fern Gully Nature Trail Walk loop is a favourite walk for locals and tourists who enjoy a medium length walk through pristine Australian Bush with a moderate elevation gain of 390 metres.

After the 2009 Black Saturday Bushfires devastated the area, the Department of Environment & Primary Industries (DEPI) worked to restore this track, turning it into arguably the best nature walk in the District.

The 3.4 km walk starts at Marysville's Gallipoli Park, and at a casual pace takes around one hour each way. The loop track features a well formed easy grade pathway, two bridges, exquisite fernery and native bushland, and the magnificent Steavenson Falls with all of its features.



## INFORMATION

- ◆ Easy grade walking track
- ◆ Visits Steavenson Falls
- ◆ Beautiful fernery
- ◆ Lovely river crossings
- ◆ Abundant flora and fauna
- ◆ Great walk for mosses and fungi
- ◆ Starts in Marysville
- ◆ 390 m elevation gain for fitness
- ◆ Abundant car parking in Marysville
- ◆ Excellent photographic opportunities
- ◆ Interpretative Signage at the track-head
- ◆ Tracks extends to Keppel Lookout
- ◆ Toilet at Steavenson Falls

*Please keep to the tracks, and ensure that you have water with you during the hotter months. Appropriate clothing and footwear should always be worn. Be aware of snakes during the hotter months.*

Managed by:  
Department of Environment, Land, Water  
and Planning (DELWP)

## ARTWORKZ TOURISM WEBSITE

[www.esplash.me](http://www.esplash.me)

Visit our website for local Visitor Information Centres.

Brochures have been produced by passionate volunteers to help promote our District.

*Disclaimer: The authors have taken care to ensure this publication is correct, though please be aware that errors and omissions do occur.*

Last Updated: 4 January 2020 Brochure 196

# MARYSVILLE

## TREE FERN GULLY NATURE TRAIL WALK



*Shadowed by over 30 Mountains and  
on the banks of the beautiful Goulburn River  
and Lake Eildon. This is our playground!*

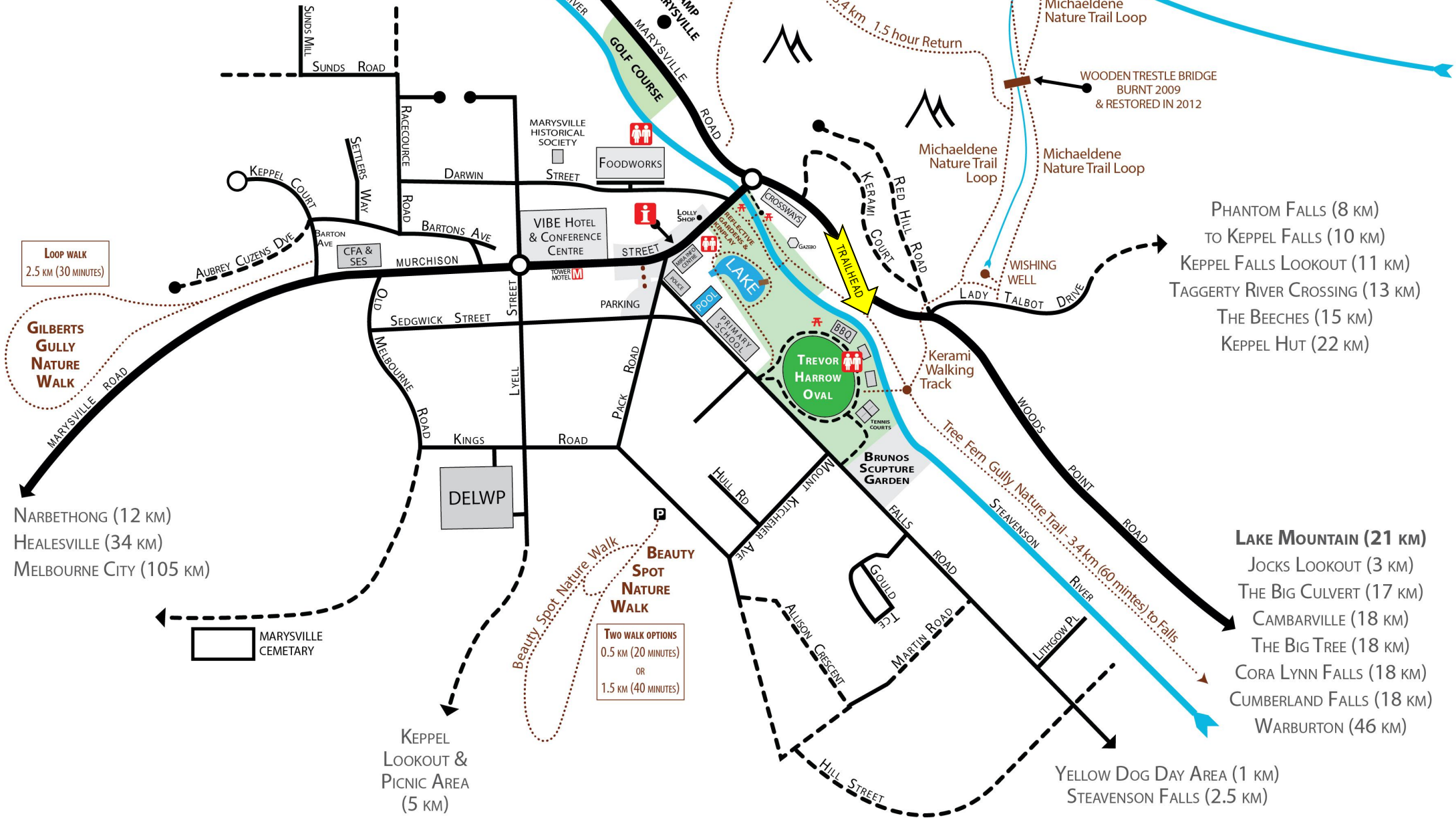
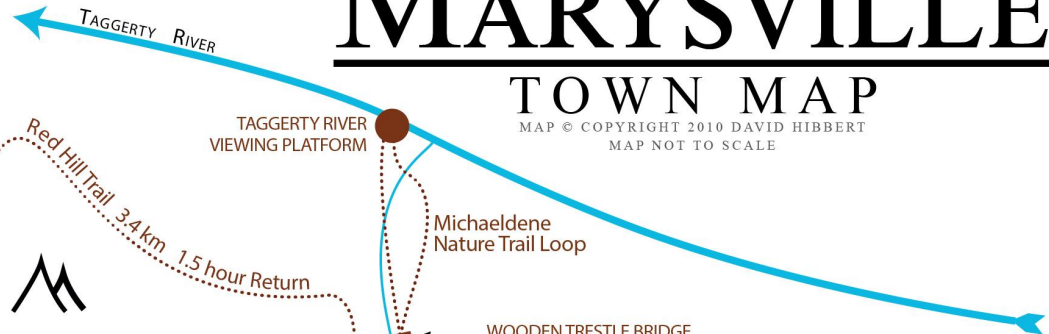
# MARYSVILLE

## TOWN MAP

MAP © COPYRIGHT 2010 DAVID HIBBERT  
MAP NOT TO SCALE



BUXTON (15 KM)  
ALEXANDRA (41 KM)  
EILDON (50 KM)  
YEA (73 KM)



LOOP WALK  
2.5 KM (30 MINUTES)

GILBERTS  
GULLY  
NATURE  
WALK

NARBETHONG (12 KM)  
HEALESVILLE (34 KM)  
MELBOURNE CITY (105 KM)

MARYSVILLE  
CEMETARY

KEPPEL  
LOOKOUT &  
PICNIC AREA  
(5 KM)

TWO WALK OPTIONS  
0.5 KM (20 MINUTES)  
OR  
1.5 KM (40 MINUTES)

BEAUTY  
SPOT  
NATURE  
WALK

PHANTOM FALLS (8 KM)  
TO KEPPEL FALLS (10 KM)  
KEPPEL FALLS LOOKOUT (11 KM)  
TAGGERTY RIVER CROSSING (13 KM)  
THE BEECHES (15 KM)  
KEPPEL HUT (22 KM)

LAKE MOUNTAIN (21 KM)  
JOCKS LOOKOUT (3 KM)  
THE BIG CULVERT (17 KM)  
CAMBARVILLE (18 KM)  
THE BIG TREE (18 KM)  
CORA LYNN FALLS (18 KM)  
CUMBERLAND FALLS (18 KM)  
WARBURTON (46 KM)

YELLOW DOG DAY AREA (1 KM)  
STEAVENTSON FALLS (2.5 KM)