


CORA LYNN FALLS



A cascading style waterfall, that can be viewed from stairs running down beside the Falls, or from the platform at the bottom of the Falls. The walk to the Falls is around ten minutes. The Falls is located 17 km from Marysville on the Woods

Point Road. The ten minute casual walk along the Cumberland Walking Track to the Falls.

GOOGLE MAPS GPS: S37.559679 E145.877896

STRATH CREEK FALLS

Located in the Mt Disappointment State Forest, a 20 minute drive from Strath Creek. Water cascades 50 m down into the valley below. The Falls is located 8 km along Murchison Spur Road from the intersection with Strath Creek Road (at the Murchison Gap and Murchison Lookout).



GOOGLE MAPS GPS: S37.300122 E145.181438

PHANTOM FALLS




A smaller cascade style waterfall that is very picturesque. The pathway to the Falls passes over two bridges and they are both beautiful. The Falls is located 8.4 km from Marysville along Lady Talbot Drive (300 m south

from Marysville's lower roundabout on the Marysville Woods Point Road).

GOOGLE MAPS GPS: S37.50080 E145.82552

CAVEAT FALLS AND CASCADES



A careful five minute walk from your car down into the valley will produce a rewarding experience, especially during the wet months.

The Falls and Cascades are 7 km north of Molesworth along the Molesworth-Dropmore Road. An unsigned park area is located on the left (at a right hand bend). Walk north down the old track to the top of the Falls. You will need to walk down the valley to gain access to the bottom of the Falls which is the best view. The Cascades are a further 300 metres downstream.

GOOGLE MAPS GPS: S37.132861 E145.522756

Extreme care should always be taken around Waterfalls due to their slippery nature, steep drops and isolated nature. Always keep children close by and ensure that you have appropriate footwear and clothing at all times. Always stay within existing fenced areas. Please ensure that you cross reference all supplied GPS locations prior to travel.

ARTWORKZ TOURISM WEBSITE

www.esplash.me

Visit our website for local Visitor Information Centres.

Brochures have been produced by passionate volunteers to help promote our District.

Disclaimer: The authors have taken care to ensure this publication is correct, though please be aware that errors and omissions do occur.

Last Updated: 7 February 2020 Brochure 019

DISTRICT

WATERFALLS



Shadowed by over 30 Mountains and on the banks of the beautiful Goulburn River and Lake Eildon. This is our playground!

STEAVENSON FALLS



Our districts most significant waterfall, drawing more visitors each year than all of our other district's waterfalls combined.

The Falls can be viewed from two lower viewing platforms, one on each side of the

Steavenson River. A bridge crossing the river and joining these two areas is also a spectacular viewing area. A further viewing platform is found at the top of the Falls, which requires a 25 minute walk up a medium grade walking track. The car park area includes a river valley viewing platform, public toilets, and the mini Steavenson Falls.

GOOGLE MAPS GPS: S37.529174 E145.772094

SNOBS CREEK FALLS

Snobs Creek Falls is one of our district's more spectacular waterfalls, and with the upper cascades, there is plenty to see at this destination.



Travel to Snobs Creek and turn south up Snobs creek Falls.

Travel 5.7 km to the car park area.

The walk down the Falls takes around five minutes. The walking grade is easy thanks to the steps and hand rails. Observation platforms make for safe and easy viewing. The walk to the upper cascades takes less than a minute.

GOOGLE MAPS GPS: S37.303207 E145.887858

KEPPEL FALLS




One of the larger and more spectacular cascading waterfalls in the district. The walk to the Falls is via a good grade track and takes around 20 minutes. The track meanders up, down and through some of our districts most pristine forest as it heads for the medium sized viewing platform.

The Falls is located 10.5 km from Marysville along Lady Talbot Drive (300 m south from Marysville's lower roundabout on the Marysville Woods Point Road).

GOOGLE MAPS GPS: S37.502296 E145.832196

RUBICON FALLS



Rubicon Falls sits around 300 m above the Rubicon Falls power station in the Blue Ranges. Viewing is restricted to the elevated roadside, due to the harsh inaccessible terrain.

Access to the Falls is via four wheel drive only and seasonal road closures need to be taken into account before travelling. You can access the falls in winter by parking at the Rubicon Power Station and walking the track to the Falls. The track is of easy grade and takes around 40 minutes each way.

GOOGLE MAPS GPS: S37.34.005 E145.85.174

WHILHELMINA FALLS




Wilhelmina Falls is in the beautiful Murrindindi Scenic Reserve, Toolangi. The walk from the car park to Wilhelmina Falls is around 45 minutes each way and is of medium grade. The path is well worn, though

care should always be taken, especially when wet. Access is also available via Jackson's Road and a short ten minute walk.

The Falls is accessible via Water Gauge Day Visitor Area located 5.7 km along the gravel Murrindindi Road in the Murrindindi Scenic Reserve.

GOOGLE MAPS GPS: S37.416059 E145.564865

MURRINDINDI CASCADES



One of the larger and more spectacular cascades in our district thanks to the close proximity of the track and bridges to the cascading water. The lower steel viewing platform is a short 7 minute walk

down the gravel track and steel stairway from the carpark/Day Visitor Area.

The Cascades is located at the Murrindindi Cascades Day Visitor Area, 11.4 km along the gravel Murrindindi Road in the Murrindindi Scenic Reserve.

GOOGLE MAPS GPS: -37.459781,145.572157