

MARYSVILLE

A scenic view of a waterfall cascading down a rocky cliff, surrounded by lush green ferns and dense forest. A dirt path leads towards the waterfall, and a wooden bench is visible in the lower right corner.

GALLERY



TOWNSHIP
HIGHLIGHT
GALLERY

MARYSVILLE HIGHLIGHTS

This eBook is not designed to be a comprehensive guide

Contributing photographers:
Mitchell Hibbert, Joshua Hibbert, Debbie Hibbert

An Artworkz Publication

First published in May 2012
VERSION: WEDNESDAY, 30 MAY 2018

HIGHLIGHTS

CAMBERVILLE
CAMBARVILLE FALLS
CATHEDRAL STATE PARK
CORA LYNN FALLS
HISTORIC TRESTLE BRIDGE
JOCK LOOKOUT
LADY TALBOT DRIVE
KEPPEL FALLS
KEPPEL HUT
KEPPEL LOOKOUT
MARYSVILLE GALLIPOLI PARK
MARYSVILLE KIN PLAYSPLACE
MARYSVILLE REFLECTIVE GARDEN
MEETING OF THE WATERS (MARYSVILLE)
PHANTOM FALLS
STEAVENSON FALLS
TAGGERTY RIVER AND CASCADES
TAGGERTY RIVER CASCADES
NATURE WALKS
THE BEECHES WALK
THE BIG CULVERT
THE BIG TREE
MEETING OF THE WATERS (BUXTON)

MARYSVILLE



MURCHISON STREET

BUXTON MARYSVILLE ROAD



LOCATED BETWEEN BUXTON AND MARYSVILLE

REFLECTIVE GARDENS



'NEW LIFE'

To honour the past & embrace the future

Bruno Torfs

2011

NEW LIFE SCULPTURE BY MARYSVILLE ARTIST BRUNO TORF



SCULPTURE BY MARYSVILLE ARTIST BRUNO TORF

REFLECTIVE GARDENS



THE STEAVENSON RIVER, FLOWING THROUGH MARYSVILLE

REFLECTIVE GARDENS



THE STEAVENSON RIVER, FLOWING THROUGH MARYSVILLE

REFLECTIVE GARDENS



A NEWLY OPENED PATHWAY IN 2012 TO THE PLAYSPLACE AREA

KIN PLAYSPACE



REFLECTIVE GARDENS AND KIN PLAYSPACE AREA

KIN PLAYSPACE



REFLECTIVE GARDENS AND KIN PLAYSPACE AREA

KIN PLAYSPACE



REFLECTIVE GARDENS AND KIN PLAYSPACE AREA

GALLIPOLI PARK



GALLIPOLI PARK

GALLIPOLI PARK



GALLIPOLI LAKE

STEAVENSON FALLS




STEAVENSON FALLS, VIEWED FROM THE WALKING TRACK

STEAVENSON FALLS



STEAVENSON FALLS, VIEWED FROM THE VIEWING PLATFORM

STEAVENSON FALLS



A 20 MINUTE WALK TO THE TOP STEAVENSON FALLS LOOKOUT

STEAVENSON FALLS



THE NEW TOILET BLOCK AT STEAVENSON FALLS



THE NEW OBSERVATION DECK AT STEAVENSON FALLS



LITTLE STEAVENSON FALLS



STEAVENSON FALLS CARPARK AREA

THE BEAUTY SPOT WALK



AN AMAZING WALK, LOCATED CLOSE TO MARYSVILLE

THE BEAUTY SPOT WALK



AN AMAZING WALK, LOCATED CLOSE TO MARYSVILLE

TREE FERN GULLY WALK



A WALK FROM MARYSVILLE TO STEVENSON FALLS AND BACK

TREE FERN GULLY WALK



A WALK FROM MARYSVILLE TO STEVENSON FALLS AND BACK

TREE FERN GULLY WALK



A WALK FROM MARYSVILLE TO STEVENSON FALLS AND BACK

MICHAELDENE TRAIL WALK




THE HISTORIC TIMBER TRAMWAY TRESTLE BRIDGE

MICHAELDENE TRAIL WALK



THE HISTORIC TIMBER TRAMWAY TRESTLE BRIDGE

MICHAELDENE TRAIL WALK



TAGGERTY RIVER LOOKOUT NEAR THE TRESTLE BRIDGE

JOCK LOOKOUT



MARYSVILLE WOODS POINT ROAD

CAMBARVILLE



CAMBARVILLE HISTORIC TOWN DAY VISITOR AREA

THE BIG CULVERT



THE LARGEST HERITAGE CULVERT LEFT IN THE DISTRICT

THE BIG TREE



THE TALLEST LIVING TREE LEFT IN VICTORIA

CORA LYNN FALLS



FROM CORAL LYNN FALLS VIEWING PLATFORM

LADY TALBOT DRIVE




LADY TALBOT DRIVE

KEPPEL HUT



A FAVORITE CAMPING AREA FOR 4X4 OWNERS

KEPPEL FALLS



KEPPEL FALLS LOOKOUT, LADY TALBOT DRIVE

KEPPEL FALLS



FROM KEPPEL FALLS VIEWING PLATFORM

KEPPEL FALLS



KEPPEL FALLS WALKING TRACK

KEPPEL LOOKOUT



VIEW FROM KEPPEL LOOKOUT

PHANTOM FALLS



FROM THE PHANTOM FALLS VIEWING PLATFORM

TAGGERTY RIVER CASCADES



TAGGERTY RIVER CASCADES

TAGGERTY RIVER CASCADES



TAGGERTY RIVER CASCADES

CUMBERLAND WALK



The Sovereign View Lookout photograph (above) and the Cumberland Falls (right) are both along the Cumberland Walk at Cambarville.

The Cumberland Falls image was taken from the viewing platform.



MEETING OF THE WATERS



MEETING OF THE WATERS

MEETING OF THE WATERS



WATERFALL UPSTREAM FROM THE MEETING OF THE WATERS

MEETING OF THE WATERS



BRIDGE UPSTREAM FROM THE MEETING OF THE WATERS

MEETING OF THE WATERS



UPSTREAM FROM THE MEETING OF THE WATERS

THE BEECHES WALK




WHITEHOUSE CREEK, AMONGST THE MYRTLE BEECH TREES

CATHEDRAL STATE PARK

FEATURES INCLUDE

Ned's Gully Camping Area
Cooks Mill Camping Area
Farmyard Camping Area
Fourteen different walks
Little Cathedral Peak
Sugarloaf Peak
Cathedral Peak
Rock climbing
Little River
Native flora and fauna
Amazing rock formations



AN OUTDOOR ADVENTURE WITH SOMETHING FOR EVERYONE

CATHEDRAL STATE PARK



Photographer ©
Mitchell Hibbert 2012

LOOKING NORTH ALONG CATHEDRAL'S RAZORBACK

CATHEDRAL STATE PARK



Photographer ©
Mitchell Hibbert 2012

LOOKING ALONG RAZORBACK TOWARDS SUGARLOAF PEAK

MEETING OF THE WATERS



MEETING OF THE WATERS - BUXTON



Artworkz

Serving the community