

North



FORT 1



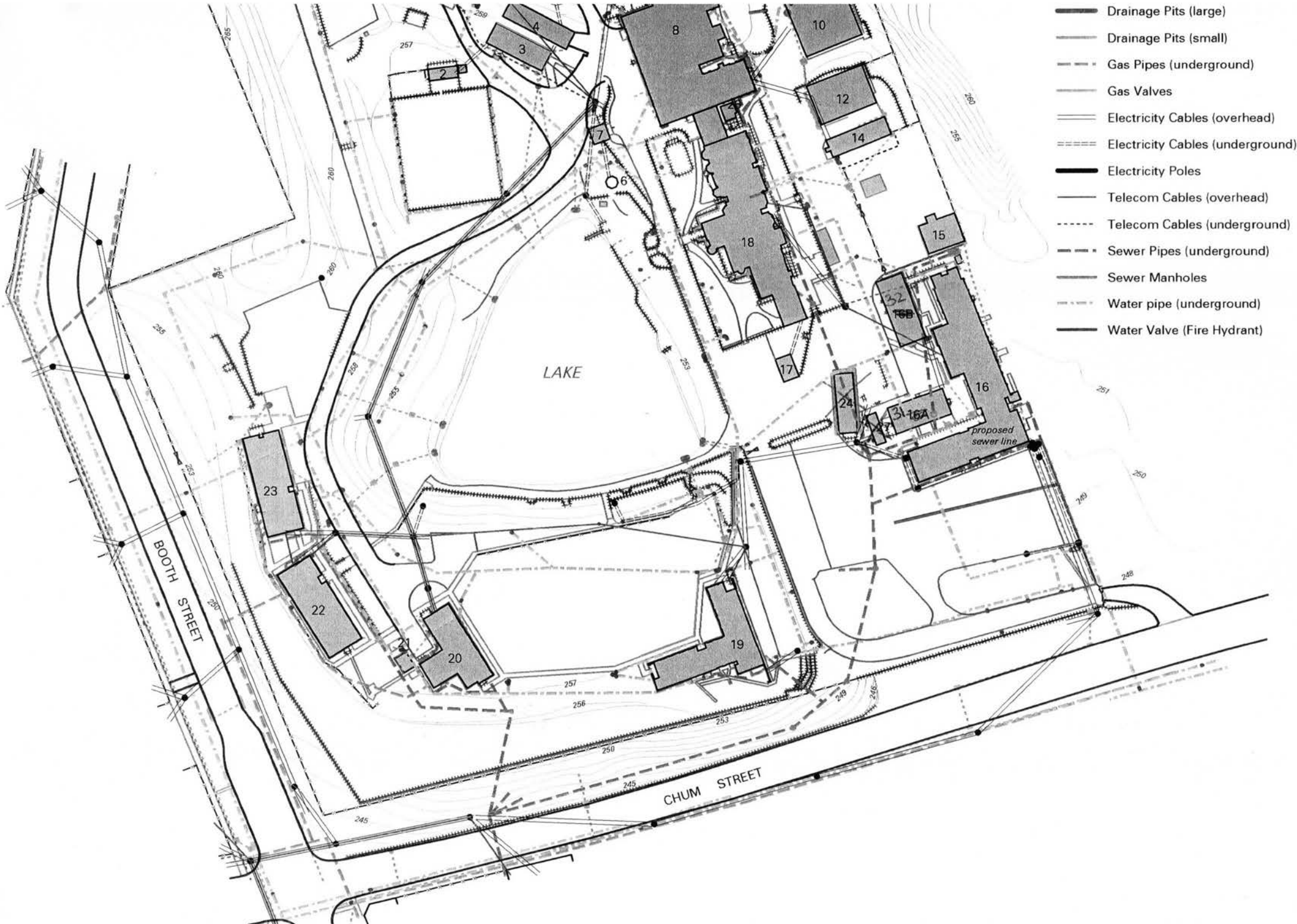


- - - - Drainage Pipes (underground)
- Drainage Pits (large)
- Drainage Pits (small)
- - - - Gas Pipes (underground)
- Gas Valves
- Electricity Cables (overhead)
- - - - Electricity Cables (underground)
- Electricity Poles
- Telecom Cables (overhead)
- - - - Telecom Cables (underground)
- - - - Sewer Pipes (underground)
- Sewer Manholes
- - - - Water pipe (underground)
- Water Valve (Fire Hydrant)

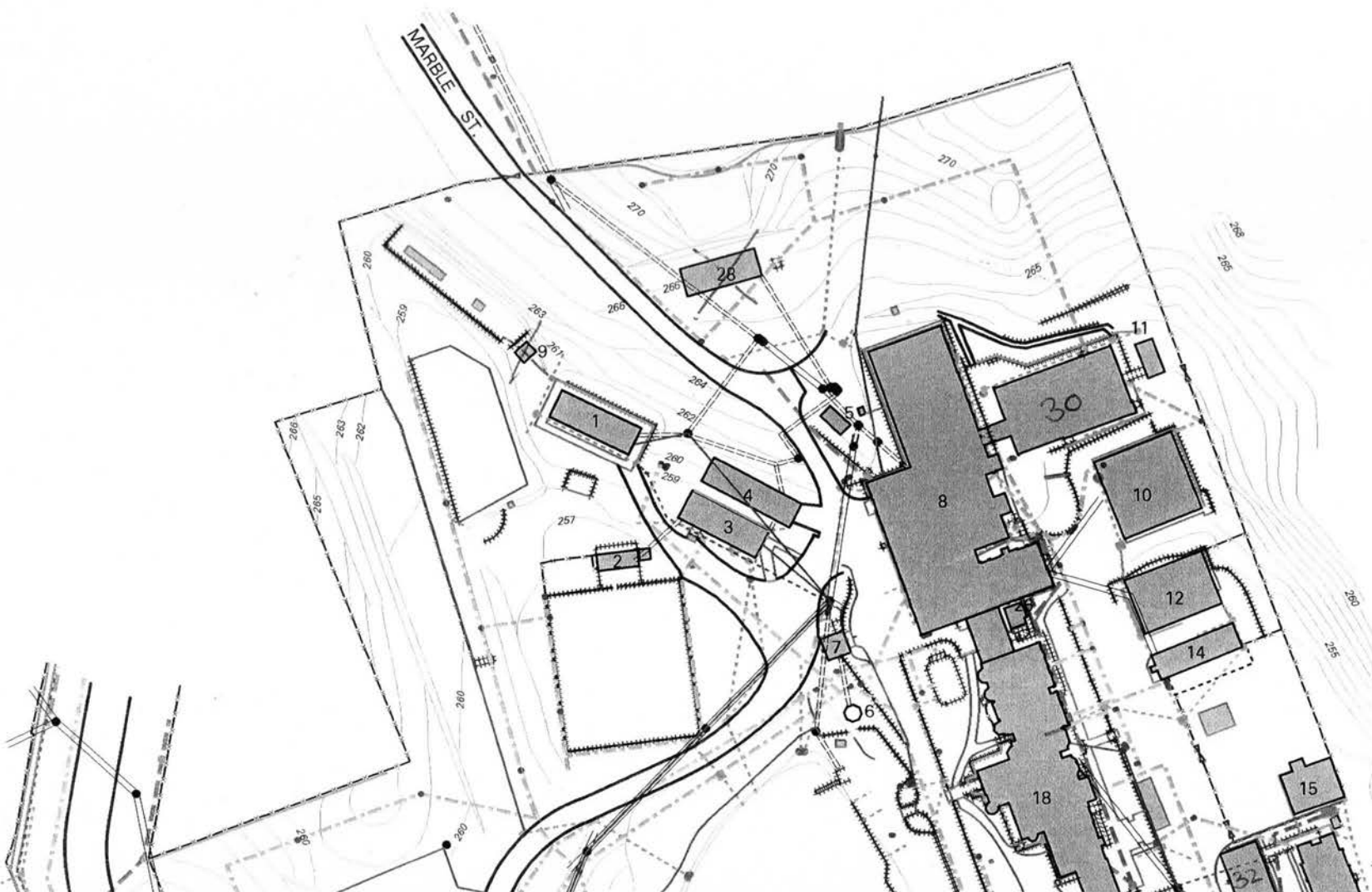


### Legend

- Street (sealed)
- - - - - Embankment
- Building
- - - - - Carport
- Fence
- Gates
- Paving
- Internal Yard
- Contour
- Drainage Pipes (above ground)
- - - - - Drainage Pipes (underground)
- Drainage Pits (large)
- Drainage Pits (small)
- - - - - Gas Pipes (underground)
- Gas Valves
- Electricity Cables (overhead)
- - - - - Electricity Cables (underground)
- Electricity Poles
- Telecom Cables (overhead)
- - - - - Telecom Cables (underground)
- - - - - Sewer Pipes (underground)
- Sewer Manholes
- - - - - Water pipe (underground)

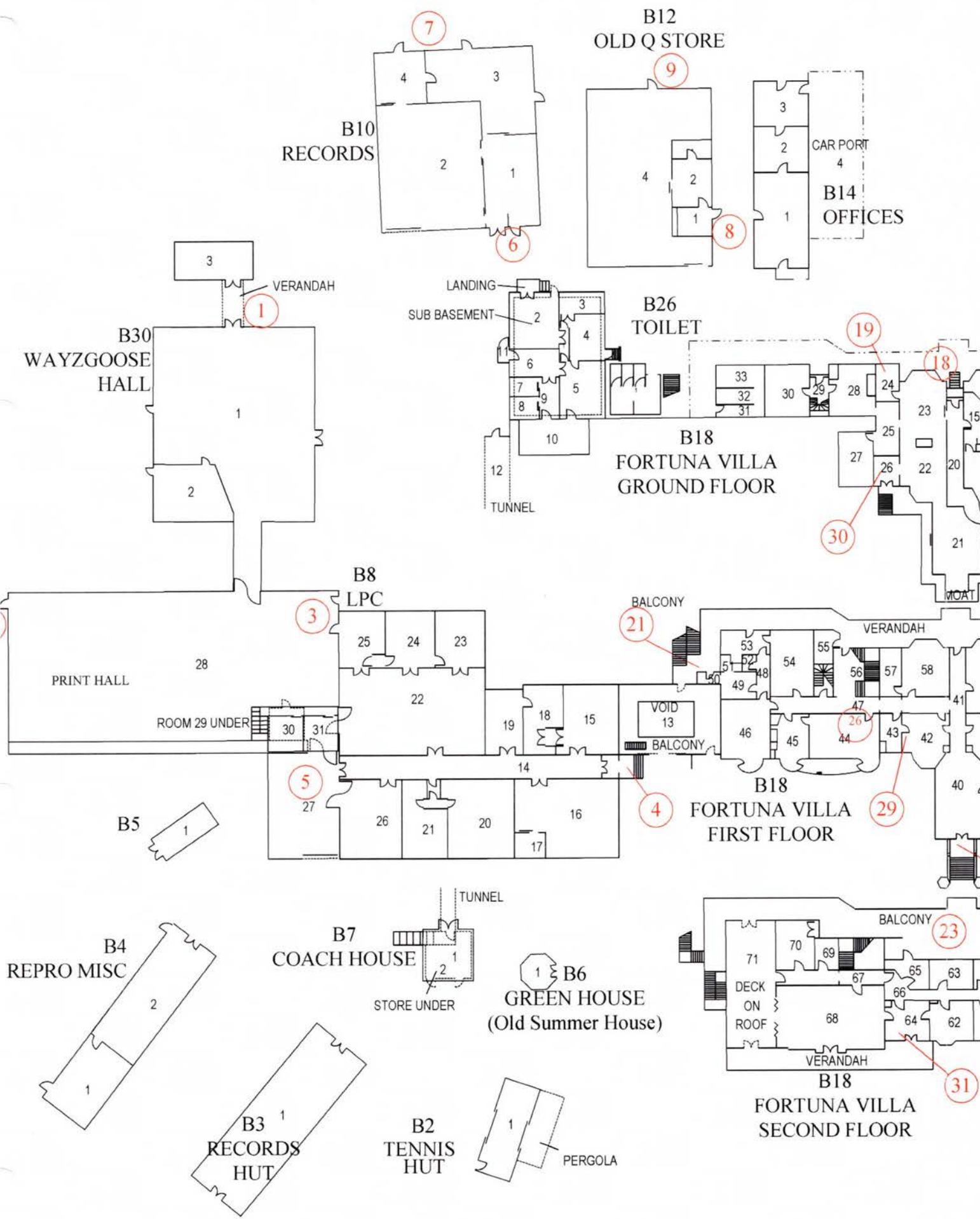


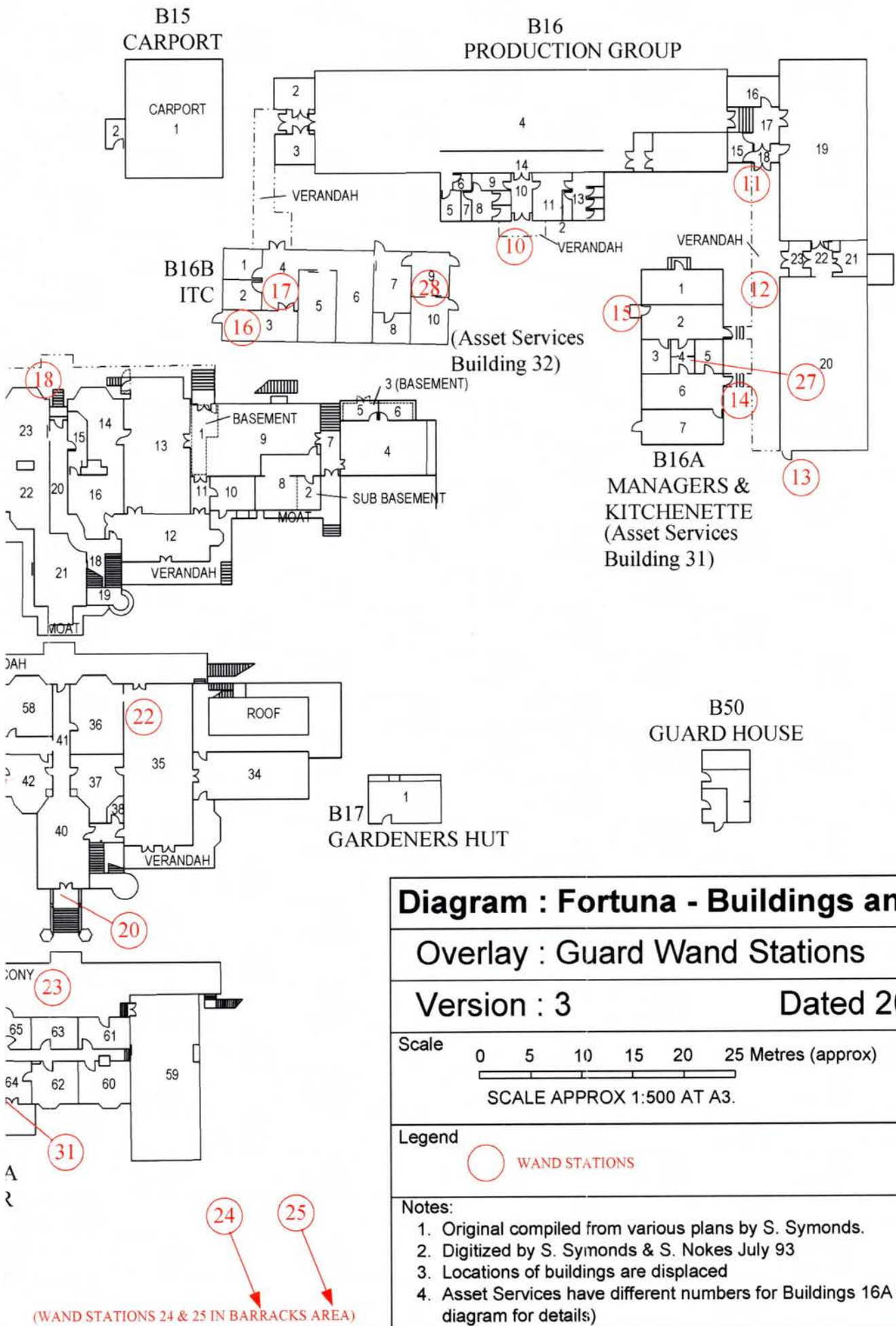
- Drainage Pits (large)
- Drainage Pits (small)
- Gas Pipes (underground)
- Gas Valves
- Electricity Cables (overhead)
- Electricity Cables (underground)
- Electricity Poles
- Telecom Cables (overhead)
- Telecom Cables (underground)
- Sewer Pipes (underground)
- Sewer Manholes
- Water pipe (underground)
- Water Valve (Fire Hydrant)



### Legend

- Street (sealed)
- +++++ Embankment
- Building
- - - - Carport
- Fence
- Gates
- Paving
- Internal Yard
- Contour
- Drainage Pipes (above ground)
- - - - Drainage Pipes (underground)
- Drainage Pits (large)
- Drainage Pits (small)
- - - - Gas Pipes (underground)
- Gas Valves
- Electricity Cables (overhead)
- - - - Electricity Cables (underground)
- Electricity Poles
- Telecom Cables (overhead)
- - - - Telecom Cables (underground)
- - - - Sewer Pipes (underground)
- Sewer Manholes
- - - - Water pipe (underground)





**Diagram : Fortuna - Buildings and Rooms**

**Overlay : Guard Wand Stations**

**Version : 3** **Dated 20 May 04**

Scale 0 5 10 15 20 25 Metres (approx)  
 SCALE APPROX 1:500 AT A3.

**Legend**  
 ○ WAND STATIONS

- Notes:**
1. Original compiled from various plans by S. Symonds.
  2. Digitized by S. Symonds & S. Nokes July 93
  3. Locations of buildings are displaced
  4. Asset Services have different numbers for Buildings 16A and 16B (see diagram for details)

(WAND STATIONS 24 & 25 IN BARRACKS AREA)