

"OSBA"

TRAM TIME TABLES

WITH

Railway and TRAMWAY MAP OF Melbourne and Suburbs

Showing all Cable and Electric
Tram Lines and Railway Sta-
tions in the Metropolitan Area.

MELBOURNE

OSGOLDSTONE & Co., Pty. Ltd., PRINTERS
TEMPLE COURT PLACE



Sixpence

ROUND TRIP

THROUGH
MELBOURNE AND SUBURBS
BY
CABLE AND ELECTRIC TRAMWAYS

16 Miles for 1/-
CHILDREN under 12 years, 6d.

ROUTE:

Melbourne Town Hall and St. Kilda Esplanade

(Via Swanston Street, St. Kilda Road, Fitzroy Street, and The Esplanade.)

St. Kilda Esplanade and Victoria Street Bridge

(Via Carlisle Street, Balaclava Road, Hawthorn Road, Glenferrie Road, Cotham Road, High Street, and Barker's Road.)

Victoria Street Bridge and Melbourne Town Hall

(Via Victoria Street, Victoria Parade, Gisborne Street, and Collins Street.)

CHANGING POINTS:

Melbourne Town Hall—

Cable Cars—Collins Street and Swanston Street.

St. Kilda Esplanade—

Cable Car—Esplanade, and Electric Car—Carlisle Street.

Victoria Street Bridge—

Electric Car—Barker's Road, and Cable Car—Victoria St.

Passengers may board Cars at any point on the Route, and travel in either direction back to Starting Point

DRINK "ROLFE'S" TEA

TRAMWAY TIME TABLES

INDEX

Abbotsford	Page 7, 8, 9	Hampton (C.W.T.)	Page 36
Albert Park	5, 6	Hartwell	30, 33
Armadale	38-39	Hawksburn	39-40
Ascot Vale	14	Hawthorn	30-33
Auburn	30-33	Jolimont	5
Balaclava	12, 14, 35, 41	Keilor	14, 45
Beaconsfield Parade	5, 6	Kew	7, 21
Black Rock (C.W.T.)	37	Lost Property	3
Bluff Road (C.W.T.)	37	Malvern, 8, 9, 12, 14, 22, 24-26, 34, 38-40	
Brighton Beach	36	Maribyrnong	14, 45, 46
Brighton Road	14, 17	Mont Albert	7, 21, 22, 35
Brunswick	8, 10, 11, 12, 14, 17-20	Moonee Ponds	14
Burke Road	30-33, 35, 39	Moreland	10, 17, 19
Burnley	30, 33	Newmarket	14
Burwood	24, 30-33	Nicholson Street	10
Camberwell	30-33, 35	North Carlton to Esplanade, 12, 13	
Carlton	8, 9	Northcote	5, 16
Caulfield	8, 9, 14, 41	North Melbourne	14, 45
Clifton Hill	7, 16	North Fitzroy and Preston	27-29
Coburg	8, 10, 11, 12, 14, 17-20	North Fitzroy	5, 6, 10
Collingwood	7, 8, 9	Point Ormond	38, 41-44
Darling Road, Elsternwick, and Point Ormond	41, 42	Port Melbourne	15
Deepdene	7, 21, 22, 35, 39, 40	Prahran	8, 9, 38-40
East Kew	21	Preston	5, 16, 27-29
East Melbourne	5	Queensberry St. to Baker's Rd. ..	17
Elsternwick	41	Queensberry Street to Coburg Cemetery	19, 20
Elsternwick to Point Ormond ..	38	Richmond	5, 30, 33
Elwood	38	Riversdale	30-33
Esplanade	12, 13, 24-26	Royal Park	10
Essendon	14, 46	Sandringham (C.W.T.)	37
Excess Luggage	3	South Melbourne	5, 6
Fares—Children	2	South Yarra	8, 9, 11
Fares—Scholars' Concession ..	2	Special Round Trip	3
Fares—Minimum Charge	2	St. Kilda	12, 22, 24-26, 36
Fitzroy	5, 6	Toorak	11
Flemington Bridge	45	Victoria Bridge	21, 22, 24-26, 35
Footscray (C.W.T.)	46	Victoria Street	7
Gardiner	12, 14, 24, 35	Wattle Park	24, 30-33
Glenferrie	24-26	West Melbourne	15
Glenhuntly	41	Windsor	8, 9, 11, 34
Glen Iris and St. Kilda Road, 38-40		Windsor to Wattle-tree Road	34
Grange Road to Pt. Ormond	43	Zoological Gardens	10

C.W.T. (connect with train).

"ROLFE'S" TEA—

CHILDREN'S FARES

When the Adult Fare is	1½d. or 2d.	..	One penny		
"	"	"	2½d. or 3d.	..	Three halfpence
"	"	"	3½d. or 4d.	..	Twopence
"	"	"	4½d. or 5d.	..	Twopence halfpenny
"	"	"	5½d. or 6d.	..	Threepence
"	"	"	6½d. or 7d.	..	Threepence halfpenny

Provided that one child under the age of **three years**, if accompanied by a person who shall have paid an adult fare, shall be permitted to travel free, but **only if in arms or seated on the knee** of such adult passenger.

SCHOLARS' CONCESSION FARES

The fares for children under the age of 17 years, when travelling to and from school, shall be the following concession fares by ticket:—

For every one or two sections, per hundred	..	Five shillings
For each additional section or portion thereof, per hundred	..	Two shillings and sixpence

Tickets are only available for a journey commenced before 6.30 p.m. Monday to Friday inclusive, and before 1 p.m. on Saturday.

Tickets are not available on Sundays nor during the school vacations, but may be used by scholars attending school on any other day.

Conditions and forms of application obtainable at any Depot.

MINIMUM CHARGE UPON CERTAIN CARS

Whenever indicated by notice on the car the minimum adult fare shall be as thereon specified.

Makes the Best Tea

SPECIAL ROUND TRIP

Cable and Electric Cars.

Sixteen Miles for One Shilling.

Children under Twelve Years, 6d.

The attention of the public is drawn to this "Special Trip," which embraces a number of southern and eastern residential suburbs. The trip can be made in either direction, from any point on the round journey, but, once started, must be continued in the one direction back to the starting point.

Take St. Kilda Beach Cable Car in Swanston Street, or at any point en route, to lower Esplanade, St. Kilda, opposite Luna Park, transfer to the electric car, showing the destination Victoria Bridge, which passes through Balaclava, and Malvern, along Glenferrie Road, passing Malvern Station and Malvern Town Hall, thence through Hawthorn, Glenferrie, and Kew to Victoria Bridge, where passengers must transfer to the cable car to come back to Swanston Street.

At transfer points on the above trip it is not essential that passengers catch the first available car.

The round trip occupies 1 hour 40 minutes.

LOST PROPERTY

All property found on cars should be handed over immediately to the conductor, who will return same to the office. The property can be obtained by the owner after satisfactory identification and payment of booking fee, 3d. Property lost on cable cars should be claimed at the Head Office, 673 Bourke Street, and that lost on electric tramways at their respective depots, as follows:—

Prahran and Malvern lines, Car Depot, Coldblo Road, Malvern.
Hawthorn and Malvern lines, Car Depot, Wallan Road, Hawthorn.
Brunswick and Coburg lines, Car Depot, Nicholson Street, Coburg.
North Fitzroy and Preston lines, Car Depot, Miller Street, Preston.
Footscray lines, Car Depot, Buckley Street, Footscray.

All articles not claimed within 6 months will be sold.

CHARGES FOR EXCESS LUGGAGE

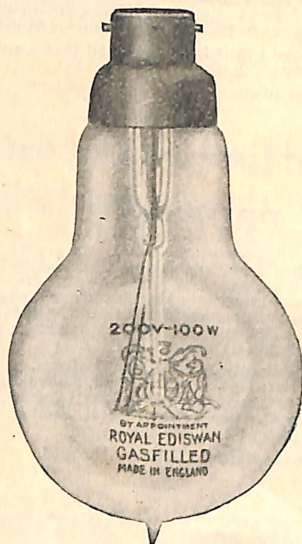
The charge to be paid by each passenger upon any tramway of the Board who shall take with him permitted personal luggage, parcels, or packages exceeding in the aggregate 28 lb., but not exceeding 56 lb. in weight, or 36 x 18 x 12 inches in dimension, shall be an additional full fare. Luggage, parcels, or packages exceeding 56 lb. in weight, or 36 x 18 x 12 inches in dimension, are not permitted.

"Royal Ediswan"

BRITISH - MADE
LAMPS

Branded with the Royal Coat of Arms

REFUSE ALL SUBSTITUTES AND
ENSURE SATISFACTION



All Types

Carbon

Drawn

Wire

Gas Filled

Daylight

and

Fullolite

Stocked

Obtainable from all Electrical Contractors
or direct from

EDISON SWAN ELECTRIC Co. Ltd.

368 Little Collins St., Melbourne

DRINK "ROLFE'S" TEA

Cable Lines

RICHMOND

BLUE LIGHT AT NIGHT.

Connecting with Electric Tram at Hawthorn Bridge for Hawthorn, where change is made for Camberwell, Burwood, and Wattle Park Routes. City Terminus at Junction of Bourke and Spencer Streets, via Spencer Street, Flinders Street, Wellington Parade, Bridge Road, and terminating at Hawthorn Bridge. Running time 23 minutes.

THROUGH FARE.—2d. by cash or ticket.

City Sections between Spencer Street terminus and Spring Street. Fare 1½d. by cash or ticket.

Suburban Section, between terminus at Hawthorn Bridge and Punt Road, 1½d. by cash or ticket.

Times of Departure.

	Suburban End.		City End.	
	First Car.	Last Car.	First Car.	Last Car.
Week days ..	5.42 a.m.	11.4 p.m.	6.7 a.m.	11.30 p.m.
Saturdays ..	5.42 a.m.	11.34 p.m.	6.7 a.m.	12.0 p.m.
Sundays ..	1.30 p.m.	10.5 p.m.	1.56 p.m.	10.31 p.m.

A 2½-minute service is maintained throughout the day, except between 7.15 a.m. and 8.45 a.m. and 4 p.m. and 5.45 p.m., when a 1½-minute service is run.

TRANSFERS are issued between Spencer Street terminus and Prahran, Toorak, Brighton Road, and Esplanade Lines at Swanston Street, and South and Port Melbourne at Market Street. Fare 3d.

All fares are increased by ½d. on Sundays and Public Holidays.

NORTH FITZROY and SOUTH MELBOURNE

GREEN LIGHT AT NIGHT.

Connecting at North Fitzroy end with Northcote and Preston Electric System.

North Fitzroy terminus—at junction of St. George's Road and Barkly Street, via St. George's Road, Brunswick Street, Gisborne Street, Collins Street, Market Street, Queen's Bridge Road, City Road, Clarendon Street, Park Street, Montague Street, Bridport Street, and Victoria Avenue, terminating at Beaconsfield Parade, South Melbourne. Running time 39 minutes.

FARES.—Between North Fitzroy terminus in St. George's Road and (Railway Viaduct) Flinders Street, and between Grey Street, East Melbourne, and Beaconsfield Parade, South Melbourne terminus—2d. by cash or ticket.

CITY SECTIONS.—Between Grey Street, East Melbourne, and Yarra Bank Road, South Melbourne. Fare 1½d. by cash or ticket.

SUBURBAN SECTIONS.—Between North Fitzroy terminus and Johnston Street; between South Melbourne terminus and intersection of Park and Clarendon Streets, South Melbourne—1½d. by cash or ticket.

All fares increased by ½d. on Sundays and Public Holidays.

Times of Departure.

	N. Fitzroy.		City.		S. Melb.		City.	
	1st	Last.	1st	Last.	1st	Last.	1st	Last.
Week days ..	5.40 a.m.	11.19 p.m.	5.56 a.m.	11.35 p.m.	5.42 a.m.	11.20 p.m.	5.54 a.m.	11.34 p.m.
Saturdays ..	5.40 a.m.	11.49 p.m.	5.56 a.m.	12.5 p.m.	5.42 a.m.	11.50 p.m.	5.54 a.m.	12.4 p.m.
Sundays ..	1.30 p.m.	10.19 p.m.	1.45 p.m.	10.35 p.m.	1.30 p.m.	10.20 p.m.	1.45 p.m.	10.34 p.m.

A 2½-minute service is maintained throughout the day, except between 7.15 a.m. and 8.45 a.m. and 4 p.m. and 5.45 p.m., when a 1½-minute service is run.

TRANSFERS are issued between North Fitzroy terminus and Carlton, Flinders Street, and Abbotsford at Johnston Street; fare 3d. Between North Fitzroy terminus and Spencer Street at City Road, between South Melbourne terminus and Port Melbourne at City Road, between South Melbourne terminus and Port Melbourne at City Road, between South Melbourne terminus and Spencer Street at Johnston Street; fare 3d. Between North Fitzroy terminus and Spencer Street at Johnston Street; fare 3d. Between North Fitzroy terminus and Spencer Street at Johnston Street; fare 3d. Between North Fitzroy terminus and Spencer Street at Johnston Street; fare 3d.

SOUTH MELBOURNE AND NORTH FITZROY

GREEN LIGHT AT NIGHT

Connecting at North Fitzroy end with Northcote and Preston Electric System. South Melbourne terminus at intersection of Victoria Avenue and Beaconsfield Parade, via Victoria Avenue, Bridgeport Street, Montague Street, Park Street, Clarendon Street, City Road, Queen's Bridge Road, Market Street, Collins Street, Gisborne Street, Brunswick Street, and St. George's Road, terminating at intersection of St. George's Road and Barkly Street, North Fitzroy. Running time 39 minutes.

TRANSFERS are issued between Spencer Street terminus and Prahran, at Market Street or Victoria Parade; fare 2d. by cash or ticket. All fares increased by ½d. on Sundays and Public Holidays.

Times of Departure.

Week days	First Car.	11.20 p.m.
Sundays	First Car.	11.34 p.m.
Week days	First Car.	5.54 a.m.
Sundays	First Car.	5.42 a.m.
Week days	First Car.	1.30 p.m.
Sundays	First Car.	1.45 p.m.

Times of Departure.

Week days	First Car.	5.40 a.m.
Sundays	First Car.	5.56 a.m.
Week days	First Car.	11.49 p.m.
Sundays	First Car.	10.19 p.m.
Week days	First Car.	5.56 a.m.
Sundays	First Car.	5.40 a.m.
Week days	First Car.	1.30 p.m.
Sundays	First Car.	1.45 p.m.

TRANSFERS.—Between Market Street and Prahran, Toorak, Brighton Rd. and Esplanade at Swanston Street, between South Melbourne terminus and Port Melbourne at City Road, between North Fitzroy terminus and Abbotsford at Johnston Street, between North Fitzroy terminus and Abbotsford at Johnston Street; fare 3d. Between North Fitzroy terminus and Spencer Street at Gertrude Street (via Bourke Street); fare 2d. cash or ticket. Between North Fitzroy terminus and Spencer Street at Johnston Street; fare 3d. Between North Fitzroy terminus and Spencer Street at Johnston Street; fare 3d. Between North Fitzroy terminus and Spencer Street at Johnston Street; fare 3d.

All fares increased by ½d. on Sundays and Public Holidays.

VICTORIA STREET

RED LIGHT AT NIGHT

Connecting at Victoria Bridge with Electric Services for East Kew, Dandenong, Mont Albert, Glenferrie, Malvern, Camberley, Glenelly, Easternwick, and St. Kilda.

City terminus at junction of Spencer and Collins Streets, and terminating at Victoria Bridge. Running time 23 minutes.

TRANSFERS are issued between Spencer Street terminus and Prahran, Toorak, Brighton Road, and Esplanade Lines at Swanston Street; fare 3d. Also between Spencer Street terminus and North Fitzroy at Market Street or Victoria Parade; fare 2d. by cash or ticket. All fares increased by ½d. on Sundays and Public Holidays.

Times of Departure.

Week days	First Car.	11.8 a.m.
Sundays	First Car.	11.38 p.m.
Week days	First Car.	5.34 a.m.
Sundays	First Car.	5.58 a.m.
Week days	First Car.	1.30 p.m.
Sundays	First Car.	1.53 p.m.

TRANSFERS are issued between Spencer Street terminus and Prahran, Toorak, Brighton Road, and Esplanade Lines at Swanston Street; fare 3d. Also between Spencer Street terminus and North Fitzroy at Market Street or Victoria Parade; fare 2d. by cash or ticket. All fares increased by ½d. on Sundays and Public Holidays.

City terminus at junction of Bourke and Spencer Streets, via Bourke Street, Spring Street, Evelyn Street, Nicholson Street, Gertrude Street, Smith Street, and Queen's Parade, terminating at Northcote Bridge. Running time 23 minutes.

Times of Departure.

Week days	First Car.	5.37 a.m.
Sundays	First Car.	5.57 a.m.
Week days	First Car.	11.4 p.m.
Sundays	First Car.	11.34 p.m.
Week days	First Car.	5.37 a.m.
Sundays	First Car.	5.57 a.m.
Week days	First Car.	1.30 p.m.
Sundays	First Car.	1.53 p.m.

TRANSFERS are issued between Spencer Street terminus and Prahran, Toorak, Brighton Road, and Esplanade Lines at Swanston Street, between North Fitzroy terminus and Abbotsford at Johnston Street, between North Fitzroy terminus and Abbotsford at Johnston Street; fare 3d. Between North Fitzroy terminus and Spencer Street at Johnston Street; fare 3d. Between North Fitzroy terminus and Spencer Street at Johnston Street; fare 3d.

All fares increased by ½d. on Sundays and Public Holidays.

"ROLFE'S" TEA—

CARLTON to PRAHRAN

RED LIGHT AT NIGHT.

Connecting with Electric Services for Brunswick and Coburg at intersection of Lygon Street and Elgin Street, Carlton, and at Chapel Street for Malvern and Caulfield, via Malvern Road, High Street, Dandenong and Balaclava Roads.

Carlton terminus at Johnston Street Bridge, Abbotsford, via Johnston Street, Elgin Street, Lygon Street, Russell Street, Lonsdale Street, Swanston Street, St. Kilda Road, Domain Road, Park Street, Toorak Road, Chapel Street, terminating at intersection of Chapel Street and Carlisle Street. Running time 55 minutes.

FARES.—Between Abbotsford terminus and Flinders Street; between Lonsdale Street (Hospital Gates) and Punt Road; between Queensberry Street and Madeline Street terminus and Punt Road; between the corner of Domain Road and Park Street and Carlisle Street terminus—2d. by cash or ticket. Between Lonsdale Street (Hospital Gates) and Carlisle Street terminus; between Carlisle Street terminus and Queensberry Street and Madeline Street terminus—3d. cash.

CITY SECTION.—Between Victoria Street and City Road, South Melbourne, 1½d. by cash or ticket.

SUBURBAN SECTIONS.—Terminus at Abbotsford and Smith Street, terminus at Carlisle Street and High Street, Prahran, 1½d. cash or ticket.

All fares increased by ½d. on Sundays and Public Holidays.

Times of Departure.

	Carlton.		City.	
	First Car.	Last Car.	First Car.	Last Car.
Week days ..	5.34 a.m.	11.14 p.m.	5.53 a.m.	11.33 p.m.
Saturdays ..	5.34 a.m.	11.44 p.m.	5.53 a.m.	12.3 p.m.
Sundays ..	1.30 p.m.	10.14 p.m.	1.59 p.m.	10.37 p.m.

Times of Departure.

	Prahran.		City.	
	First Car.	Last Car.	First Car.	Last Car.
Week days ..	5.26 a.m.	11.3 p.m.	5.53 a.m.	11.34 p.m.
Saturdays ..	5.26 a.m.	11.33 p.m.	5.53 a.m.	12.4 p.m.
Sundays ..	1.30 p.m.	10.8 p.m.	1.50 p.m.	10.34 p.m.

A 3-minute service is maintained throughout the day, except between 7.15 a.m. and 8.45 a.m. and 4 p.m. and 5.45 p.m., when a 2-minute service is run.

TRANSFERS.—Between Abbotsford terminus and Spencer Street, at Smith Street or Nicholson Street. Between Abbotsford terminus and Collins Street, at Brunswick Street. Between Abbotsford terminus and Clifton Hill, at Smith Street; North Fitzroy at Brunswick Street; Nicholson Street North at Nicholson Street; North Carlton at Rathdown Street. Between Flinders Street and Nicholson Street North, at Nicholson Street; North Fitzroy at Brunswick Street; Clifton Hill at Smith Street; between corner of Lygon and Elgin Streets and corner Smith and Gertrude Streets at Smith Street. Between Carlisle Street terminus and Esplanade, at Wellington Street or Domain Road. Between Carlisle Street terminus and Toorak at Toorak Road. Between Carlisle Street terminus and Brighton Road at Domain Road. Between Carlisle Street terminus and Queensberry Street at Lonsdale Street. Between Carlisle Street terminus and Spencer Street at Flinders, Collins, or Bourke Streets. Between Toorak Road and Esplanade at Wellington Street. Fare 3d.

Has that fascinating flavor

PRAHRAN to CARLTON

RED LIGHT AT NIGHT.

Connecting in Chapel Street with Electric Services, via Malvern Road, High Street, Dandenong Road to Malvern and Caulfield, and at intersection of Lygon and Elgin Streets, Carlton, for Brunswick and Coburg.

Prahran terminus at intersection of Chapel and Carlisle Streets, St. Kilda, via Chapel Street, Toorak Road, Park Street, Domain Road, St. Kilda Road, Swanston Street, Lonsdale Street, Russell Street, Lygon Street, Elgin Street, Johnston Street, terminating at Johnston Street Bridge, Abbotsford. Running time 55 minutes.

FARES.—Between Carlisle Street terminus and (Hospital Gates) Lonsdale Street, or Queensberry Street and Madeline Street terminus; 3d. cash. Between Punt Road and (Hospital Gates) Lonsdale Street; between Punt Road and Queensberry and Madeline Streets terminus; between Carlisle Street terminus and corner Park Street and Domain Road; between Abbotsford terminus and Flinders Street; between Lonsdale Street (Hospital Gates) and Punt Road; 2d. by cash or ticket.

CITY SECTION.—City Road, South Melbourne and Victoria Street; 1½d. by cash or ticket.

SUBURBAN SECTIONS.—Terminus at Carlisle Street and High Street, terminus at Abbotsford and Smith Street; 1½d. by cash or ticket.

Times of Departure.

	Prahran.		City.	
	First Car.	Last Car.	First Car.	Last Car.
Week days ..	5.26 a.m.	11.4 p.m.	5.53 a.m.	11.34 p.m.
Saturdays ..	5.26 a.m.	11.34 p.m.	5.53 a.m.	12.4 p.m.
Sundays ..	1.30 p.m.	10.8 p.m.	1.50 p.m.	10.34 p.m.

Times of Departure.

	Carlton.		City.	
	First Car.	Last Car.	First Car.	Last Car.
Week days ..	5.34 a.m.	11.14 p.m.	5.53 a.m.	11.33 p.m.
Saturdays ..	5.34 a.m.	11.44 p.m.	5.53 a.m.	12.3 p.m.
Sundays ..	1.30 p.m.	10.14 p.m.	1.59 p.m.	10.37 p.m.

A 3-minute service is maintained throughout the day, except between 7.15 a.m. and 8.45 a.m. and 4 p.m. and 5.45 p.m., when a 2-minute service is run.

TRANSFERS.—Between Carlisle Street terminus and Esplanade, at Wellington Street or Domain Road. Between Carlisle Street terminus and Brighton Road, at Domain Road. Between Carlisle Street terminus and Toorak, at Toorak Road. Between Carlisle Street terminus and Spencer Street, at Flinders, Collins, or Bourke Streets. Between Carlisle Street terminus and Queensberry Street at Lonsdale Street. Between Toorak Road and Esplanade, at Wellington Street. Between Abbotsford terminus and Clifton Hill, at Smith Street; North Fitzroy at Brunswick Street; Nicholson Street North at Nicholson Street; North Carlton at Rathdown Street; Spencer Street at Smith Street or Nicholson Street; Collins Street at Brunswick Street. Between Flinders Street and Nicholson Street North, at Nicholson Street; North Fitzroy at Brunswick Street; Clifton Hill at Smith Street; between corner of Lygon and Elgin Streets and corner Smith and Gertrude Streets at Smith Street. Fare 3d.

All fares are increased by ½d. on Sundays and Public Holidays.

"ROLFE'S" TEA—

NICHOLSON STREET

BLUE LIGHT AT NIGHT.

City terminus at junction of Bourke and Spencer Streets, via Bourke Street, Evelyn Street, and Nicholson Street, terminating at intersection of Nicholson and Park Streets, North Fitzroy. Running time 21 minutes.

THROUGH FARE.—2d. by cash or ticket.

CITY SECTION.—Spencer Street terminus and Spring Street. Fare 1½d. by cash or ticket.

SUBURBAN SECTION.—Between Park Street terminus and Johnston Street. Fare 1½d. by cash or ticket.

Times of Departure.

	Suburban End.		City End.	
	First Car.	Last Car.	First Car.	Last Car.
Week days ..	5.41 a.m.	11.10 p.m.	6.3 a.m.	11.33 p.m.
Saturdays ..	5.41 a.m.	11.40 p.m.	6.3 a.m.	12.3 p.m.
Sundays ..	1.37 p.m.	10.15 p.m.	2.0 p.m.	10.38 p.m.

A 3-minute service is maintained throughout the day, except between 7.15 a.m. and 8.45 a.m. and 4 p.m. and 5.45 p.m., when a 2½-minute service is run. Running time 20 minutes.

TRANSFERS are issued between Spencer Street terminus and Prahran, Toorak, Brighton Road, and Esplanade Lines at Swanston Street, and Abbotsford at Johnston Street. Between Park Street terminus and Abbotsford, Carlton, and Flinders Street at Johnston Street; fare 3d.

All fares increased ½d. on Sundays and Public Holidays.

BRUNSWICK

RED LIGHT AT NIGHT.

Connecting with Branch Line to Zoological Gardens at Royal Park, and Coburg Electric Trams at Moreland Road.

City terminus at junction of Flinders and Elizabeth Streets, via Elizabeth Street, Sydney Road, and terminating at intersection of Sydney Road and Moreland Road. Running time 28 minutes.

THROUGH FARE.—2d. by cash or ticket.

CITY SECTION.—Between Flinders Street terminus and Victoria Street. Fare 1½d. by cash or ticket.

SUBURBAN SECTION.—Between terminus, Moreland Road, and Park Street, Brunswick. Fare 1½d. by cash or ticket.

Times of Departure.

	Suburban End.		City End.	
	First Car.	Last Car.	First Car.	Last Car.
Week days ..	5.29 a.m.	11.6 p.m.	5.59 a.m.	11.36 p.m.
Saturdays ..	5.29 a.m.	11.36 p.m.	5.59 a.m.	12.6 p.m.
Sundays ..	1.24 p.m.	10.11 p.m.	1.54 p.m.	10.41 p.m.

A 2-minute service is maintained throughout the day, except between 7.15 a.m. and 8.45 a.m. and 4 p.m. and 5.45 p.m., when a 1-minute service is run.

All fares increased by ½d. on Sundays and Public Holidays.

ROYAL PARK (Horse Trams)

Brunswick Cable Line connects with Horse Trams at Royal Park Gates, and runs through Royal Park to main entrance of Zoological Gardens.

FARE.—1d. each way Week days, Sundays, and Holidays.

Twenty-minute service is maintained during visiting hours at Zoo, but service is discontinued after 6 p.m.

Does not turn bitter

TOORAK

WHITE LIGHT AT NIGHT.

Connects with Brunswick and Coburg Electric Services at intersection of Madeline and Queensberry Streets.

City terminus at intersection of Madeline and Queensberry Streets, via Madeline and Swanston Streets, St. Kilda Road, Domain Road, Park Street, Toorak Road, terminating at intersection of Toorak and Irving Roads, Toorak. Running time 34 minutes.

THROUGH FARE.—3d. by cash.

FARE.—Toorak terminus to corner of Park Street and Domain Road, 2d. by cash or ticket. Punt Road to Queensberry and Madeline Streets terminus. Fare 2d. by cash or ticket.

CITY SECTION.—Between Victoria Street and City Road, South Melbourne. Fare 1½d. by cash or ticket.

SUBURBAN SECTION.—Between terminus and Chapel Street. Fare 1½d. by cash or ticket.

Times of Departure.

	Suburban End.		City End.	
	First Car.	Last Car.	First Car.	Last Car.
Week days ..	7.16 a.m.	10.54 p.m.	7.48 a.m.	11.30 p.m.
Saturdays ..	7.16 a.m.	11.24 p.m.	7.48 a.m.	12.0 p.m.
Sundays ..	1.30 p.m.	9.54 p.m.	2.5 p.m.	10.30 p.m.

A 5-minute service is maintained throughout the day, except between 7.15 a.m. and 8.45 a.m. and 4 p.m. and 5.45 p.m., when a 3½-minute service is run.

TRANSFERS are issued between Flinders Street and Princes Street, North Carlton (via Electric Tram) at Queensberry Street. Fare 2½d. cash.

Between Toorak terminus and Spencer Street at Flinders, Collins, or Bourke Streets; between Toorak terminus and Prahran, at Chapel Street; between Toorak terminus and Esplanade or Brighton Road, at Domain Road. Fare 3d.

All fares increased by ½d. on Sundays and Public Holidays.

WINDSOR

RED LIGHT AT NIGHT.

Connecting with Electric Tram Service at Chapel Street for Malvern and Caulfield, and at Esplanade for Balacava and Caulfield.

Starting at intersection of Wellington and Chapel Streets, via Wellington Street, Fitzroy Street, Esplanade, and terminating at intersection of Barkly and Acland Streets, St. Kilda. Running time 12 minutes.

THROUGH FARE.—2d. by cash or ticket.

SUBURBAN SECTIONS.—Between Chapel Street terminus and Fitzroy Street junction; between Acland Street terminus and Fitzroy Street junction. Fare 1½d. by cash or ticket.

Times of Departure.

	Esplanade End.		Windsor End.	
	First Car.	Last Car.	First Car.	Last Car.
Week days ..	7.0 a.m.	11.40 p.m.	7.14 a.m.	11.55 p.m.
Saturdays ..	7.0 a.m.	12.10 p.m.	7.14 a.m.	12.25 p.m.
Sundays ..	1.30 p.m.	10.40 p.m.	1.45 p.m.	10.55 p.m.

A 6-minute service is maintained throughout the day, except between 7.15 a.m. and 8.45 a.m. and 4 p.m. and 5.45 p.m., when a 5-minute service is run.

TRANSFERS.—Between Chapel Street terminus and Queensberry Street at Fitzroy Street junction; between Esplanade terminus and Toorak Road, at Chapel Street. Fare 3d.

All fares increased by ½d. on Sundays and Public Holidays.

"ROLFE'S" TEA—

NORTH CARLTON to ESPLANADE

GREEN LIGHT AT NIGHT.

Connecting with Electric Systems for Brunswick and Coburg at intersection of Lygon and Elgin Streets, at Esplanade, St. Kilda, for Balaclava and Caulfield; at terminus St. Kilda for Brighton; at Commercial Road for Malvern and Gardiner; at High Street for Malvern and Glen Iris.

North Carlton terminus at intersection of Rathdown and Park Streets, via Rathdown Street, Elgin Street, Lygon Street, Russell Street, Lonsdale Street, Swanston Street, St. Kilda Road, Fitzroy Street, Esplanade, and Acland Street, terminating at intersection of Acland and Barkly Streets, St. Kilda. Running time 44 minutes.

FARES.—Between North Carlton terminus and Flinders Street, Queensberry Street and Madeline Street terminus, or Lonsdale Street (Hospital Gates) and High Street, Commercial Road, and Acland Street terminus; 2d. by cash or ticket. Between Acland Street terminus and Lonsdale Street (Hospital Gates) or Queensberry and Madeline Streets terminus; 3d. cash.

CITY SECTION.—Between Victoria Street and City Road, South Melbourne; 1½d. by cash or ticket.

SUBURBAN SECTION.—Between terminus in Rathdown Street and Elgin Street, Carlton; between terminus in Acland Street and Fitzroy Street junction; 1½d. by cash or ticket.

Times of Departure.

		North Carlton End.		City End.	
		First Car.	Last Car.	First Car.	Last Car.
Week days	..	5.37 a.m.	11.19 p.m.	5.54 a.m.	11.34 p.m.
Saturdays	..	5.37 a.m.	11.49 p.m.	5.54 a.m.	12.4 p.m.
Sundays	..	1.38 p.m.	10.19 p.m.	2.0 p.m.	10.37 p.m.

Times of Departure.

		Esplanade End.		City End.	
		First Car.	Last Car.	First Car.	Last Car.
Week days	..	5.32 a.m.	11.10 p.m.	5.51 a.m.	11.33 p.m.
Saturdays	..	5.32 a.m.	11.40 p.m.	5.51 a.m.	12.3 p.m.
Sundays	..	1.36 p.m.	10.13 p.m.	1.52 p.m.	10.33 p.m.

A 3-minute service is maintained throughout the day, except between 7.15 a.m. and 8.45 a.m. and 4 p.m. and 5.45 p.m., when a 2-minute service is run.

TRANSFERS.—Between North Carlton and Abbotsford, at Elgin Street; between Acland Street terminus and South Yarra, terminating at Chapel Street at Domain Road; between Acland Street terminus and Spencer Street, at Flinders, Collins, or Bourke Streets; between Acland Street terminus and Queensberry Street, at Lonsdale Street. Fare 3d.

All fares increased by ½d. on Sundays and Public Holidays.

Notes

Its flavor will charm you

ESPLANADE to NORTH CARLTON

GREEN LIGHT AT NIGHT.

Connecting with Electric Systems at Esplanade, opposite Luna Park, for Balaclava and Caulfield; at terminus for Brighton; at High Street for Malvern and Glen Iris; at Commercial Road for Malvern and Gardiner; at intersection of Lygon and Elgin Streets for Brunswick and Coburg.

Esplanade terminus at intersection of Acland and Barkly Streets for St. Kilda, via Acland Street, Esplanade, Fitzroy Street, St. Kilda Road, Swanston Street, Lonsdale Street, Russell Street, Lygon Street, Elgin Street, Rathdown Street, terminating at intersection of Park and Rathdown Streets, North Carlton. Running time 44 minutes.

FARES.—Between terminus in Acland Street and Melbourne Hospital Gates (Lonsdale Street), or Queensberry and Madeline Streets terminus; 3d. cash. Between Acland Street terminus and Commercial Road; 2d. cash or ticket. Between Flinders Street and North Carlton terminus; 2d. cash or ticket. Between High Street and Hospital Gates (Lonsdale Street), or Queensberry Street and Madeline Street terminus; 2d. cash or ticket.

CITY SECTION.—Between City Road, South Melbourne, and Victoria Street; 1½d. by cash or ticket.

SUBURBAN SECTION.—Between Acland Street terminus and Fitzroy Street junction; between terminus at North Carlton and Elgin Street; 1½d. by cash or ticket.

Times of Departure.

		Esplanade End.		City End.	
		First Car.	Last Car.	First Car.	Last Car.
Week days	..	5.32 a.m.	11.10 p.m.	5.51 a.m.	11.33 p.m.
Saturdays	..	5.32 a.m.	11.40 p.m.	5.51 a.m.	12.3 p.m.
Sundays	..	1.36 p.m.	10.13 p.m.	1.52 p.m.	10.33 p.m.

Times of Departure.

		North Carlton End.		City End.	
		First Car.	Last Car.	First Car.	Last Car.
Week days	..	5.37 a.m.	11.19 p.m.	5.54 a.m.	11.34 p.m.
Saturdays	..	5.37 a.m.	11.49 p.m.	5.54 a.m.	12.4 p.m.
Sundays	..	1.38 p.m.	10.19 p.m.	2.0 p.m.	10.37 p.m.

A 3-minute service is maintained on this line throughout the day, except between 7.15 a.m. and 8.45 a.m. and 4 p.m. and 5.45 p.m., when a 2-minute service is run.

TRANSFERS.—Between Acland Street terminus and Spencer Street, at Flinders, Collins, and Bourke Streets; between Acland Street terminus and Queensberry Street, at Lonsdale Street; between Acland Street terminus and South Yarra, terminating at Chapel Street, at Domain Road; between North Carlton terminus and Abbotsford, at Elgin Street. Fare 3d.

Notes

"ROLFE'S" TEA—

BRIGHTON ROAD

AMBER LIGHT AT NIGHT.

Connecting at City terminus with Electric Service to Brunswick and Coburg; at Commercial Road for Malvern and Gardiner; at High Street for Malvern and Glen Iris; at intersection of Brighton Road and Carlisle Street for Balaclava and Caulfield.

City terminus at intersection of Queensberry and Madeline Streets, via Madeline Street, Swanston Street, St. Kilda Road, High Street, terminating at intersection of Grosvenor Street and Brighton Road, St. Kilda. Running time 32 minutes.

THROUGH FARE.—3d. by cash.

CONCESSION FARES.—Between Brighton Road terminus and Commercial Road; fare 2d. Between High Street and Queensberry and Madeline Streets terminus; fare 2d.

SUBURBAN SECTION.—Between Brighton Road terminus and Fitzroy Street junction. Fare 1½d. by cash or ticket.

CITY SECTION.—Between Victoria Street and City Road. Fare 1½d. by cash or ticket.

Times of Departure.

	Suburban End.		City End.	
	First Car.	Last Car.	First Car.	Last Car.
Week days ..	5.33 a.m.	10.58 p.m.	6.4 a.m.	11.32 p.m.
Saturdays ..	5.33 a.m.	11.28 p.m.	6.4 a.m.	12.2 p.m.
Sundays ..	1.37 p.m.	9.58 p.m.	2.11 p.m.	10.32 p.m.

A 2½-minute service is maintained throughout the day, except between 7.15 a.m. and 8.45 a.m. and 4 p.m. and 5.45 p.m., when a 1½-minute service is run.

TRANSFERS.—Between Brighton Road terminus and Spencer Street, at Flinders Street, Collins Street, or Bourke Street; between Brighton Road terminus and South Yarra, terminating at Chapel Street, at Domain Road junction; fare 3d. Between Flinders Street and Princes Street, North Carlton (via Electric Tram); fare 2½d. cash.

All fares increased by ½d. on Sundays and Public Holidays.

NORTH MELBOURNE

GREEN LIGHT AT NIGHT.

Connecting with North Melbourne Electric Lighting Company's Tram Service to Moonee Ponds, Essendon, and Keilor and Maribyrnong.

City terminus at intersection of Elizabeth and Flinders Streets, via Elizabeth Street, Victoria Street, Errol Street, Queensberry Street, Abbotsford Street, and Flemington Road, terminating at Flemington Railway Bridge, North Melbourne. Running time 20 minutes.

THROUGH FARE.—2d. by cash or ticket.

CITY SECTION.—Between Flinders Street and Victoria Street. Fare 1½d. by cash or ticket.

SUBURBAN SECTION.—Between terminus at Flemington Bridge and intersection of Errol and Queensberry Streets. Fare 1½d. by cash or ticket.

Times of Departure.

	Suburban End.		City End.	
	First Car.	Last Car.	First Car.	Last Car.
Week days ..	5.39 a.m.	11.12 p.m.	6.0 a.m.	11.34 p.m.
Saturdays ..	5.39 a.m.	11.42 p.m.	6.0 a.m.	12.4 p.m.
Sundays ..	1.36 p.m.	10.17 p.m.	1.58 p.m.	10.40 p.m.

A 3-minute service is maintained throughout the day, except between 7.15 a.m. and 8.45 a.m. and 4 p.m. and 5.45 p.m., when a 2-minute service is run.

TRANSFERS.—Between Flemington Road Bridge and West Melbourne, at Queensberry Street. Fare 2d. by cash or ticket.

All fares increased by ½d. on Sundays and Public Holidays.

Contains no dust

WEST MELBOURNE

AMBER LIGHT AT NIGHT.

Connecting with North Melbourne Cable Trams at intersection of Queensberry and Abbotsford Streets, North Melbourne.

City terminus at corner of Elizabeth Street and Flinders Street, via Elizabeth Street, Lonsdale Street, Spencer Street, and Abbotsford Street, terminating at intersection of Abbotsford and Queensberry Streets, North Melbourne. Running time 14 minutes.

THROUGH FARE.—2d. by cash or ticket.

CITY SECTION.—Between Flinders Street and Jeffcott Street, West Melbourne. 1½d. by cash or ticket.

Times of Departure.

	Suburban End.		City End.	
	First Car.	Last Car.	First Car.	Last Car.
Week days ..	6.18 a.m.	11.19 p.m.	6.34 a.m.	11.35 p.m.
Saturdays ..	6.18 a.m.	11.49 p.m.	6.34 a.m.	12.5 p.m.
Sundays ..	1.50 p.m.	10.23 p.m.	2.6 p.m.	10.39 p.m.

An 11-minute service is maintained throughout the day, except between 7.15 a.m. and 8.45 a.m. and 4 p.m. and 5.45 p.m., when an 8-minute service is run.

TRANSFERS.—Between West Melbourne and Flemington Road Bridge, at Queensberry Street. Fare 2d. by cash or ticket.

All fares increased by ½d. on Sundays and Public Holidays.

PORT MELBOURNE

WHITE LIGHT AT NIGHT.

City terminus at Grey Street, East Melbourne, via Collins Street, Market Street, Queen's Bridge Road, City Road, Crockford Street, and Bay Street, terminating in Beach Street, Port Melbourne. Running time 23 minutes.

THROUGH FARE.—2d. by cash or ticket.

CITY SECTIONS.—Between Grey Street, East Melbourne, and Yarra Bank Road, South Melbourne. Fare 1½d. by cash or ticket.

SUBURBAN SECTION.—Between Port Melbourne terminus and Montague Street, South Melbourne. Fare 1½d. by cash or ticket.

Times of Departure.

	Suburban End.		City End.	
	First Car.	Last Car.	First Car.	Last Car.
Week days ..	5.45 a.m.	11.11 p.m.	6.7 a.m.	11.35 p.m.
Saturdays ..	5.45 a.m.	11.41 p.m.	6.7 a.m.	12.5 p.m.
Sundays ..	1.24 p.m.	10.11 p.m.	1.48 p.m.	10.35 p.m.

A 5-minute service is maintained throughout the day on this line, except between 7 a.m. and 8.45 a.m. and 4 p.m. and 5.45 p.m., when a 4-minute service is run.

TRANSFERS.—Between Port Melbourne terminus and Spencer Street, at Flinders Street; between Port Melbourne terminus and South Melbourne, at Clarendon Street. Fare 3d.

All fares increased by a ½d. on Sundays and Holidays.

“ROLFE’S” TEA—

NORTHCOTE

RED LIGHT AT NIGHT.

Connecting with Clifton Hill Cable Car at Northcote Bridge for Melbourne; and Preston Electric Service at Dundas Street.

Starting at Northcote Bridge, via High Street, to terminus at Dundas Street, Preston. Running time 16 minutes.

THROUGH FARE.—2½d. by cash.

SECTIONS.—Between Dundas Street terminus and Town Hall, Northcote; between Separation Street and Northcote Bridge. Fare 1½d. by cash or ticket.

Coupons are issued between Separation Street and Johnston Street, Collingwood. Fare 2½d. by cash.

Times of Departure.

	Preston End.		Clifton Hill.	
	First Car.	Last Car.	First Car.	Last Car.
Week days ..	5.56 a.m.	11.46 p.m.	6.15 a.m.	12.6 p.m.
Saturdays ..	5.56 a.m.	12.16 p.m.	6.15 a.m.	12.36 p.m.
Sundays ..	1.15 p.m.	10.48 p.m.	1.35 p.m.	11.8 p.m.

A 5-minute service is maintained throughout the day, except between 7.15 a.m. and 8.45 a.m. and 4 p.m. and 5.45 p.m., when a 3-minute service is run.

All fares increased by ½d. on Sundays and Public Holidays.

CABLE LINES.

Routes.	City Starting Point	Suburban Starting Point.	Night Destination Lights.
Brunswick ..	Elizabeth St. ..	Sydney and Moreland Rds. ..	Red
Brighton Rd. ..	Queensberry St. ..	Grosvenor St. and Brighton Rd. ..	Amber
Carlton ..	City and St. Kilda Rds.	Johnston St. Bridge	Red
Clifton Hill ..	Bourke and Spencer Sts. ..	Northcote Bridge ..	Red
Esplanade ..	Lonsdale St. ..	Barkly and Acland Sts. ..	Green
Fitzroy ..	Flinders Street ..	St. George's Rd. and Barkly St. ..	Green
Nicholson St. ..	Bourke and Spencer Sts. ..	Nicholson and Park Sts. ..	Blue
North Carlton ..	City and St. Kilda Rds.	Rathdown and Park Sts. ..	Green
North Melb. ..	Elizabeth and Flinders Sts. ..	Flemington Bridge ..	Green
Prahran ..	Lonsdale St. ..	Chapel and Carlisle Sts. ..	Red
Port Melbourne ..	Spring St. ..	Beach St. ..	White
Richmond ..	Spencer and Bourke Sts. ..	Hawthorn Bridge ..	Blue
South Melb. ..	Grey St., East Melb.	Victoria Avenue and Beaconsfield Pde. ..	Green
Toorak ..	Queensberry St. ..	Toorak and Irving Rds. ..	White
Victoria St. ..	Collins and Spencer Sts. ..	Victoria Bridge ..	Red
West Melbourne ..	Elizabeth and Flinders Sts. ..	Abbotsford and Queensberry Sts. ..	Amber
Windsor ..	Chapel St. ..	Barkly and Acland Sts. ..	Red
Northcote ..	Northcote Bridge ..	High Street and Plenty Rd. ..	Red

Is sold in 1-lb., 2-lb., and 5-lb. Canisters

Electric Lines

QUEENSBERRY STREET to BAKER'S ROAD

1 GREEN, 1 WHITE LIGHT AT NIGHT.

Connecting with Brunswick Cable Cars for Melbourne at intersection of Moreland and Sydney Roads, Coburg; with Toorak, Brighton Road, and St. Kilda Beach routes at Queensberry Street, also with Carlton-Prahran and North Carlton-Esplanade Cars at intersection of Lygon and Elgin Streets, Carlton.

CITY TERMINUS at intersection of Queensberry and Madeline Streets via Lygon Street, Holmes Street, Moreland Road, Sydney Road, to terminus at intersection of Sydney and Baker's Roads, North Coburg.

Week and
Days. Holidays.

THROUGH FARES—

Between Queensberry Street and Albion Street. .	2½d.	3d.
„ Queensberry Street and Bell Street (via Sydney Road) ..	3½d.	4d.
„ Queensberry Street and Baker's Road ..	4½d.	5d.

SECTIONAL FARES—

Between Queensberry Street and Princes Street ..	1½d.	2d.
„ Elgin Street and Weston Street ..	1½d.	2d.
„ Park Street and Albion Street ..	1½d.	2d.
„ Albion Street and corner Moreland and Sydney Roads ..	1½d.	2d.
„ Corner of Moreland and Sydney Roads and Bell Street ..	1½d.	2d.
„ Bell Street and Baker's Road ..	1½d.	2d.

CONCESSION FARES (Cable and Electric Tramways)—

Between City Road, S. Melb., and Princes Street ..	2½d.	3½d.
„ City Road, S. Melb., and Albion Street ..	3½d.	4½d.
„ City Road, S. Melb., and Bell Street (via Sydney Road or Nicholson Street) ..	4½d.	5½d.
„ City Road, S. Melb., and Baker's Road ..	5½d.	6½d.

RETURN FARES.—Issued before 9 a.m. on up journeys to Melbourne only, Sundays and Holidays excepted, available for return during any period of that day. Between corner of Bell Street and Sydney Road and terminus at Queensberry Street. Adults and Children, 5½d.; also between intersection of Moreland and Sydney Roads and Queensberry Street, 4½d.

MELBOURNE, BRUNSWICK, and COBURG

Queensberry Street to Baker's Road and Bell Street, Moreland Road to Baker's Road.

15-Minute Service.

Week Days.

	Depart Q'berry Street.	Depart Princes Street.	Arrive Weston Street.	Arrive N'son Street.	Depart Sydney Road.	Arrive Bell Street.	Arrive Baker's Road.
First Car ..	6.40	6.48	6.54	7.1	5.50	5.56	6.1
Last Car ..	11.40	11.48	11.54	12.1	12.3	12.10	12.15

“ROLFE’S” TEA—

Melbourne, Brunswick, and Coburg—cont.

Saturdays.

15-Minute Service.

	Depart O’berry Street.	Depart Princes Street.	Arrive Weston Street.	Arrive N’son Street.	Depart Road. Road.	Arrive Sydney Street.	Arrive Bell Street.	Arrive Baker’s Street.
First Car ..	6.40	6.45	6.54	7.1	6.50	5.56	6.1	
Last Car ..	12.25	12.33	12.39	12.46	14.48	12.55	1.0	

Sundays.

15-Minute Service.

	Depart O’berry Street.	Depart Princes Street.	Arrive Weston Street.	Arrive N’son Street.	Depart Road. Road.	Arrive Sydney Street.	Arrive Bell Street.	Arrive Baker’s Street.
First Car ..	1.25	1.33	1.39	1.46	1.21	1.28	1.32	
Last Car ..	10.55	11.3	11.9	11.16	11.18	11.25	11.30	

Baker’s Road to Queensberry Street.

Week Days.

15-Minute Service.

	Depart Baker’s Road.	Depart Bell Street.	Arrive Sydney Street.	Arrive N’son Street.	Depart Weston Street.	Arrive Princes Street.	Arrive O’berry Street.
First Car ..	6.3	6.8	6.15	6.17	6.24	6.30	6.38
Last Car ..	11.3	11.8	11.15	11.17	11.24	11.30	11.38

Saturdays.

15-Minute Service.

	Depart Baker’s Road.	Depart Bell Street.	Arrive Sydney Street.	Arrive N’son Street.	Depart Weston Street.	Arrive Princes Street.	Arrive O’berry Street.
First Car ..	6.3	6.8	6.15	6.17	6.24	6.30	6.38
Last Car ..	11.48	11.53	12.0	12.2	12.9	12.15	12.23

Sundays.

15-Minute Service.

	Depart Baker’s Road.	Depart Bell Street.	Arrive Sydney Street.	Arrive N’son Street.	Depart Weston Street.	Arrive Princes Street.	Arrive O’berry Street.
First Car ..	1.33	1.38	1.45	1.47	1.54	2.0	2.8
Last Car ..	10.18	10.23	10.30	10.32	10.39	10.45	10.53

Queensberry Street to Bell Street, Coburg.

Week Days.

15-Minute Service to Bell Street, Coburg, only, in conjunction with Baker’s Road Cars makes a 7½-minute service from 7.17 a.m. to 9.2 a.m., again from 12.47 p.m. to 8.2 p.m., and again from 10.2 p.m. to 11.32 p.m.

Saturdays.

15-Minute service to Bell Street, Coburg, only, in conjunction with Baker’s Road Cars makes a 7½-minute service from 7.17 a.m. to 12.17 a.m. (midnight).

Sundays.

15-Minute service to Bell Street, Coburg, only, in conjunction with Baker’s Road Cars makes a 7½-minute service from 2.2 p.m. to 10.47 p.m.

Bell Street, Coburg, to Queensberry Street.

Week Days.

15-Minute service from Bell Street, Coburg, only, in conjunction with Baker’s Road Cars makes a 7½-minute service from 6.47 a.m. to 9.17 a.m., again from 12.17 p.m. to 8.17 p.m., and again from 9.47 p.m. to 11.8 a.m.

Saturdays.

15-Minute service from Bell Street, Coburg, only, in conjunction with Baker’s Road Cars makes a 7½-minute service from 6.47 a.m. to 11.53 p.m.

Sundays.

15-Minute service from Bell Street, Coburg, only, in conjunction with Baker’s Road Cars makes a 7½-minute service from 2.2 p.m. to 10.23 p.m.

Sold in four grades

QUEENSBERRY ST. to COBURG CEMETERY

1 RED, 1 GREEN LIGHT AT NIGHT.

Connecting with Cable Cars for Toorak, Brighton Road, and St. Kilda Beach routes at Queensberry Street, also with Carlton-Frahan and North Carlton-Esplanade Cars at intersection of Elgin Street and Lygon Street, Carlton.

CITY TERMINUS at intersection of Queensberry Street and Madeline Street, via Lygon Street, Holmes Street, Nicholson Street, to terminus at intersection of Bell Street and Nicholson Street, Coburg.

THROUGH FARE, QUEENSBERRY STREET to COBURG CEMETERY.—Week days, 3½d.; Sundays and Holidays, 4d.

	Sectional Fares—	Week and Days.	Sundays and Holidays.
Between Queensberry Street and Princes Street ..	1½d.	2d.	
“ Elgin and Weston Streets ..	1½d.	2d.	
“ Park Street and Albion Street ..	1½d.	2d.	
“ Corner Nicholson Street and Moreland Road and Coburg Cemetery ..	1½d.	2d.	

CONCESSION FARES—CABLE AND ELECTRIC TRAMWAYS—

Between City Road, S. Melb., and Princes Street ..	2½d.	3½d.
“ City Road, S. Melb., and Albion Street ..	3½d.	4½d.
“ City Road, S. Melb., and Cemetery, via Nicholson Street ..	4½d.	5½d.
Intersection of Queensberry Street and junction of Nicholson Street and Bell Street ..	3½d.	4d.

RETURN FARES.—Issued before 9 a.m. on up journeys to Melbourne only, Sundays and Holidays excepted, available for return during any period of that day. Between Coburg Cemetery and Queensberry Street, adults and children, 5½d.

Queensberry Street to Nicholson Street and Coburg Cemetery. 15-Minute Service.

	Depart O’berry Street.	Depart Princes Street.	Depart Weston Street.	Depart Albion Street.	Depart Nich’son Street.	Arrive Coburg C’tery.
First Car ..	6.51	6.59	7.5	7.11	7.13	7.19
Last Car ..	11.36	11.44	11.50	11.56	11.58	12.4

Saturdays.

15-Minute Service.

	Depart O’berry Street.	Depart Princes Street.	Depart Weston Street.	Depart Albion Street.	Depart Nich’son Street.	Arrive Coburg C’tery.
First Car ..	6.51	6.59	7.5	7.11	7.13	7.19
Last Car ..	12.6	12.14	12.20	12.26	12.28	12.34

Sundays.

15-Minute Service.

	Depart O’berry Street.	Depart Princes Street.	Depart Weston Street.	Depart Albion Street.	Depart Nich’son Street.	Arrive Coburg C’tery.
First Car ..	1.36	1.44	1.50	1.56	1.58	2.4
Last Car ..	10.51	10.59	11.5	11.11	11.13	11.19

Coburg Cemetery to Queensberry Street.

Week Days.

15-Minute Service.

	Depart Coburg C’tery.	Depart Nich’son Street.	Depart Albion Street.	Depart Weston Street.	Depart Princes Street.	Arrive O’berry Street.
First Car ..	6.21	6.27	6.29	6.35	6.41	6.49
Last Car ..	11.6	11.12	11.14	11.20	11.26	11.34

"ROLFE'S" TEA—

Coburg Cemetery to Queensberry Street—cont.

Saturdays.

		15-Minute Service.				
		Depart Coburg C'tery.	Depart Nich'son Street.	Depart Albion Street.	Depart Weston Street.	Arrive Princes Street. Q'berry Street.
First Car	..	6.21	6.27	6.29	6.35	6.49
Last Car	..	11.36	11.42	11.44	11.50	12.4

Sundays.

		15-Minute Service.				
		Depart Coburg C'tery.	Depart Nich'son Street.	Depart Albion Street.	Depart Weston Street.	Arrive Princes Street. Q'berry Street.
First Car	..	1.36	1.42	1.44	1.50	2.4
Last Car	..	10.21	10.27	10.29	10.35	10.49

BRUNSWICK and COBURG

ROUTES AND NIGHT LIGHTS.

Between—	Routes.	Night Destination Lights.
Queensberry Street and Coburg Cemetery	..	Red and Green.
Queensberry Street and Baker's Road	Green and White.
Queensberry Street and Bell Street	Two Blue Lights.
Queensberry Street and Albion Street	Red and White.
Queensberry Street and Depot	Two White.
Queensberry Street and Moreland Road	Blue and White.
Queensberry Street and Weston Street	Red and Blue.
All Queensberry Street bound cars	Two Red Lights.

Notes

Its quality never varies

VICTORIA BRIDGE—EAST KEW

ROUTE No. 14. 2 WHITE LIGHTS AT NIGHT.

Connecting with Electric Cars at Post Office, Kew, for Deepdene, Mont Albert, and all Southern routes, also at Victoria Bridge with Cable Cars for Melbourne, via Collins Street.

Starting at Victoria Bridge, via Barker's Road, High Street, terminating at intersection of High Street and Strathalbyn Road, East Kew.

THROUGH FARE.—Week days, 2½d.; Sundays and Holidays, 3d.

		Week Days.	Sundays and Holidays.
SECTIONAL, FARES—			
Between Victoria Bridge and Kew Post Office	..	1½d.	2d.
" Studley Park Road and Strathalbyn Rd.		1½d.	2d.

Times of Departure.

Week Days (including Saturdays).

		Victoria Bridge to East Kew.	East Kew to Victoria Bridge.
		Depart Victoria Bridge.	Arrive East Kew. Victoria Bridge.
First Car	..	6.33 a.m.	6.47 a.m.
		6.46	7.0
		7.1	15
		16	30
		31	45
		46	8.0
		46	59
		7.55 from depot	8.7
		8.1	15
		12	23
		20	31
		28	39
		8.36	8.47
		44	55
		52	9.3
		9.1	15
			16
			30

Then every 15 minutes until 4.46 p.m., then—

5.0 p.m. 5.14 p.m. 5.15 p.m. 5.29 p.m.

Then every 10 minutes until 6.10 p.m., then—

6.25 p.m. 6.39 p.m. 6.40 p.m. 6.54 p.m.

Then every 15 minutes until 11.46 p.m.,
last car to East Kew.

Then every 15 minutes until
11.31 p.m., last car
from East Kew for
Victoria Bridge.

Sundays.

		Depart Victoria Bridge.	Arrive East Kew.	Depart East Kew.	Arrive Victoria Bridge.
First Car	..	1.50 p.m.	2.3 p.m.	2.4 p.m.	2.19 p.m.
		2.0	13	14	29

Then every 10 minutes until 5.20 p.m., then—

5.31 p.m. 5.45 p.m. 5.46 p.m. 6.0 p.m.
46 6.0 6.1 15
6.1 15 16 30
16 30 31 45
31 45 46 7.0
46 7.0 7.1 15

Then every 15 minutes until 10.16 p.m.
Last car for East Kew.

Then every 15 minutes
until 10.1 p.m., last
car for Victoria
Bridge.

23

A 10-minute service is run between Deepdene and Victoria Bridge from 1.47 p.m. (first car) until 10.27 p.m., last car from Deepdene to Victoria Bridge.
 A 10-minute service is run between Mount Albert and Victoria Bridge from 2.7 p.m. until 5.7 p.m., then every 20 minutes until 10.7 p.m., last car from Mount Albert to Victoria Bridge.

VICTORIA BRIDGE to ESPLANADE

"ROLFE'S" TEA—

ROUTE No. 6. 1 GREEN, 1 WHITE LIGHT AT NIGHT.

Connecting with Electric Cars at corner of Glenferrie Road and Coltham Road, Kew; for Deepdene and Mount Albert; at Riversdale Road and Glenferrie Road for Dalhousie, Burwood, and Wattle Park; at Malvern Road for Gardiner and St. Kilda Road; at High Street for Glen Iris and St. Kilda Road; at Balclava junction for Darling Road and Point Ormond; at Esplanade, St. Kilda, with Cable Cars for North Carlton, and Chapel Street, Windsor, also at High Street for Queensberry Street.

Starting at Victoria Bridge, via Barker's Road, High Street, Kew, Coltham Road, Glenferrie Road, Dandenong Road, Hawthorn Road, Balclava Road, and Carlisle Street, terminating at intersection of Carlisle Street and Esplanade, St. Kilda.

CONCESSION FARES—

Week and Sundays	Days, Holidays.		Week and Sundays	Days, Holidays.	
3d.	21d.	Between Esplanade and Balclava Junction ..	3d.	21d.	Deepdene and Victoria Bridge ..
3d.	31d.	Wattle Creek Road corner and Burke and Bridge ..	3d.	31d.	Malvern Roads corner ..
21d.	31d.	Glenferrie Railway Station and Victoria ..	3d.	31d.	Malvern Town Hall and Deepdene ..
31d.	4d.	Malvern Town Hall and Victoria Bridge ..	4d.	31d.	Malvern Town Hall and Kew P.O. ..
31d.	4d.	Malvern Town Hall and Kew P.O. ..	4d.	31d.	Esplanade and Victoria Bridge ..
61d.	7d.	Esplanade and Deepdene ..	61d.	7d.	Esplanade and Malvern Town Hall ..
61d.	7d.	Esplanade and Darling Road ..	4d.	31d.	Esplanade and Caulfield Railway Station ..
31d.	4d.	Between Esplanade and Balclava Junction ..	31d.	4d.	Esplanade and Victoria Bridge ..

Between Esplanade and Balclava Railway Station ..	11d.	2d.
Brighton Road and Orton Road ..	11d.	2d.
Balclava Railway Station and ..	11d.	2d.
Orton Road and Balclava Junction ..	11d.	2d.
Balclava Junction and Malvern Town Hall ..	11d.	2d.
Malvern Town Hall and Kooyong Railway Station ..	11d.	2d.
Kooyong Railway Station and Lillard Street ..	11d.	2d.
Glenferrie Station and Coltham Road ..	11d.	2d.
Barker's Road and Studley Park Road ..	11d.	2d.
Glenferrie and Coltham Roads corner ..	11d.	2d.
Deepdene ..	11d.	2d.
Kew P.O. and Victoria Street Bridge ..	11d.	2d.

24

First taste for the day

Victoria Bridge to Esplanade—cont.

Times of Departure.

Week Days (including Saturdays).

Depart Victoria Bridge.	Depart Coltham Road.	Depart Glenferrie Station.	Depart Malvern Town Hall.	Arrive Esplanade.
a.m.	a.m.	a.m.	a.m.	a.m.
7.16	6.34	6.40	6.55	7.16
26	6.28	5.50	7.5	26
36	38	44	15	36
46	48	54	25	46
56	58	64	35	56
8.6	7.8	7.0	45	8.6
16	18	20	55	16
11	28	30	65	11
5.6	38	34	75	5.6
p.m.	p.m.	p.m.	p.m.	p.m.
4.18	4.24	4.30	4.45	4.18
23	29	35	50	23
28	34	40	55	28
Then every 5 minutes until 7.23 p.m., then	Then every 10 minutes until 4.13 p.m., then	Then every 10 minutes until 4.13 p.m., then	Then every 5 minutes until 8.48 a.m., then—	Then every 5 minutes until 10.58 p.m.
7.23	7.34	7.40	7.50	7.23
48	44	50	8.0	48
38	34	40	8.10	38
28	24	30	8.20	28
18	14	20	8.30	18
9.8	9.4	9.10	8.40	9.8
8.58	8.58	8.58	8.50	8.58
6.28	6.34	6.40	6.55	6.28
a.m.	a.m.	a.m.	a.m.	a.m.
Victoria Bridge.	Coltham Road.	Glenferrie Station.	Malvern Town Hall.	Esplanade.

"ROLFE'S" TEA—

Esplanade to Victoria Bridge

Times of Departure.

Week Days (including Saturdays).

	Depart Esplanade.	Depart Malvern Town Hall.	Depart Glenferrie Station.	Depart Cotham Road.	Arrive Victoria Bridge.
	a.m.	a.m.	a.m.	a.m.	a.m.
First Car ..	—	6.50	7.3	7.9	7.17
	—	7.10	23	29	37
	6.57	20	33	39	47
	7.7	30	43	49	57
	17	40	53	59	8.7
	27	50	8.3	8.9	17
	37	8.0	13	19	27
	47	10	23	29	37
	52	15	28	34	42
	57	20	33	39	47

Then every 5 minutes until 9.37 a.m., then—

9.47	10.10	10.23	10.29	10.37
57	20	33	39	47
10.7	30	43	49	57

Then every 10 minutes until 3.32 p.m., then—

p.m.	p.m.	p.m.	p.m.	p.m.
3.37	4.0	4.13	4.19	4.27
42	5	18	24	32
47	10	23	29	37
52	15	28	34	42

Then every 5 minutes until 6.32 p.m., then—

6.37	7.0	7.13	7.19	7.27
47	10	23	29	37
57	20	33	39	47

Then every 10 minutes until 11.7 p.m., last car from Esplanade. Last car from Esplanade for Cotham Road at 11.27 p.m. Last car from Esplanade to Malvern Depot only, 12.2 a.m.

On Saturdays a 5-minute service is run from 11.31 a.m. to 5.12 p.m.

Times of Departure.

Sundays.

	Depart Esplanade.	Depart Malvern Town Hall.	Depart Cotham Road.	Arrive Victoria Bridge.
	p.m.	p.m.	p.m.	p.m.
First Car	1.52	2.15	2.34	2.42
	2.2	25	44	52
	12	35	54	3.2
	22	45	3.4	12
	32	55	14	22
	42	3.5	24	32
	52	15	34	42

Then every 10 minutes until 10.7 p.m., last car for Victoria Bridge. For Kew Depot only, 10.17, 10.27, 10.37, 10.52. For Malvern Depot only, 11.2 p.m. (last car).

Brings Eastern Fragrance to Western Lips

NORTH FITZROY and PRESTON

North Fitzroy to Regent Street.

TWO RED LIGHTS AT NIGHT.

Connecting with Cable Cars for Melbourne at intersection of St. George's Road and Barkly Street, North Fitzroy.
Starting at intersection of Barkly Street and St. George's Road, via St. George's Road, Miller Street, Elizabeth Street, terminating at intersection of Elizabeth Street and Regent Street, Preston.

	Week Days.	Sundays and Holidays.
THROUGH FARES— Barkly Street to Regent Street, and vice versa ..	3½d.	4d.

	Week Days.	Sundays and Holidays.
SECTIONAL FARES— Between Barkly Street and Kemp Street	1½d.	2d.
" Kemp Street and Oakover Road	1½d.	2d.
" Oakover Road to Regent Street	1½d.	2d.

North Fitzroy to Tyler Street Route.

TWO GREEN LIGHTS AT NIGHT.

Connecting with Cable Cars for Melbourne at intersection of St. George's Road and Barkly Street, and at corner of Plenty Road and High Street for Northcote.
Starting at intersection of St. George's Road and Barkly Street, North Fitzroy, via St. George's Road, Dundas Street, Plenty Road, terminating at intersection of Plenty Road and Tyler Street, Preston.

	Week Days.	Sundays and Holidays.
THROUGH FARES— Barkly Street to Tyler Street, and vice versa ..	3½d.	4d.

	Week Days.	Sundays and Holidays.
SECTIONAL FARES— Between Barkly Street and Kemp Street	1½d.	2d.
" Kemp Street and Bell Street	1½d.	2d.
" Bell Street and Tyler Street	1½d.	2d.

Tyler Street, Preston, to Barkly Street, North Fitzroy.

Week Days.

	Depart Tyler Street.	Depart Bell Street.	Depart Dundas Street.	Depart Woolton Avenue.	Arrive Barkly Street.
First Car ..	6.2	6.9	5.29	5.33	5.39
Last Car ..	11.47	11.54	11.59	12.3	12.9

Saturdays.

	Depart Tyler Street.	Depart Bell Street.	Depart Dundas Street.	Depart Woolton Avenue.	Arrive Barkly Street.
First Car ..	6.2	6.9	5.29	5.33	5.39
Last Car ..	12.17	12.24	12.29	12.33	12.39

Sundays.

	Depart Tyler Street.	Depart Bell Street.	Depart Dundas Street.	Depart Woolton Avenue.	Arrive Barkly Street.
First Car ..	1.2	1.9	1.14	1.18	1.24
Last Car ..	10.47	10.54	10.59	11.3	11.9

“ROLFE’S” TEA—

North Fitzroy and Preston—cont.

Barkly Street to Tyler Street, and Dundas Street to Tyler Street.

Week Days.

15-Minute Service.					
	Depart Barkly Street.	Depart Woolton Avenue.	Depart Dundas Street.	Depart Bell Street.	Arrive Tyler Street.
First Car ..	5.40	5.46	5.50	5.55	6.1
Last Car ..	12.10	12.16	12.20	12.25	12.31

Saturdays.

15-Minute Service.					
	Depart Barkly Street.	Depart Woolton Avenue.	Depart Dundas Street.	Depart Bell Street.	Arrive Tyler Street.
First Car ..	5.40	5.46	5.50	5.55	6.1
Last Car ..	12.40	12.46	12.50	12.55	1.1

Sundays.

15-Minute Service.					
	Depart Barkly Street.	Depart Woolton Avenue.	Depart Dundas Street.	Depart Bell Street.	Arrive Tyler Street.
First Car ..	1.25	1.31	12.50	12.55	1.1
Last Car ..	11.10	11.16	11.20	11.25	11.31

Regent Street, Preston, to Barkly Street, North Fitzroy.

Week Days.

15-Minute Service.					
	Depart Regent Street.	Depart Elizabeth Street.	Depart Dundas Street.	Depart Woolton Avenue.	Arrive Barkly Street.
First Car ..	6.25	6.32	5.51	5.55	6.1
Last Car ..	11.40	11.47	11.51	11.55	12.1

Saturdays.

15-Minute Service.					
	Depart Regent Street.	Depart Elizabeth Street.	Depart Dundas Street.	Depart Woolton Avenue.	Arrive Barkly Street.
First Car ..	6.25	6.32	5.51	5.55	6.1
Last Car ..	12.10	12.17	12.21	12.25	12.31

Sundays.

15-Minute Service.					
	Depart Regent Street.	Depart Elizabeth Street.	Depart Dundas Street.	Depart Woolton Avenue.	Arrive Barkly Street.
First Car ..	1.10	1.17	1.21	1.25	1.31
Last Car ..	10.40	10.47	10.51	10.55	11.1

Drink “ROLFE’S” Tea always

North Fitzroy and Preston—cont.

Barkly Street to Regent Street, and Dundas Street to Regent Street.

Week Days.

15-Minute Service.					
	Depart Barkly Street.	Depart Woolton Avenue.	Depart Dundas Street.	Depart Elizabeth Street.	Arrive Regent. Street.
First Car ..	6.2	6.8	6.12	6.17	6.24
Last Car ..	12.2	12.8	12.12	12.17	12.24

Saturdays.

15-Minute Service.					
	Depart Barkly Street.	Depart Woolton Avenue.	Depart Dundas Street.	Depart Elizabeth Street.	Arrive Regent. Street.
First Car ..	6.2	6.8	6.12	6.17	6.24
Last Car ..	12.32	12.38	12.42	12.47	12.54

Sundays.

15-Minute Service.					
	Depart Barkly Street.	Depart Woolton Avenue.	Depart Dundas Street.	Depart Elizabeth Street.	Arrive Regent. Street.
First Car ..	1.32	1.38	12.58	1.3	1.9
Last Car ..	11.2	11.8	11.12	11.17	11.24

Barkly Street to Dundas Street.

Week Days.

7½-Minute service from Barkly Street to Dundas Street in operation from 6.2 a.m. to 12.10 a.m. (midnight).

Saturdays.

7½-Minute service from Barkly Street to Dundas Street in operation from 6.2 a.m. to 12.40 a.m. (midnight).

Sundays.

7½-Minute service from Barkly Street to Dundas Street in operation from 1.32 p.m. to 11.10 p.m.

Dundas Street to Barkly Street.

Week Days.

7½-Minute service from Dundas Street to Barkly Street in operation from 5.51 a.m. to 11.59 p.m.

Saturdays.

7½-Minute service from Dundas Street to Barkly Street in operation from 5.51 a.m. to 12.29 a.m. (midnight).

Sundays.

7½-Minute service from Dundas Street to Barkly Street in operation from 1.21 p.m. to 10.59 p.m.

NORTH FITZROY and PRESTON

ROUTES AND NIGHT LIGHTS.

Routes.		Night Destination Lights.	
North Fitzroy to Tyler Street	Two Green Lights.	
North Fitzroy to Regent Street	Two Red Lights.	
North Fitzroy to Dundas Street	Two Blue Lights.	
North Fitzroy to Racecourse	Red and Blue Lights.	

HAWTHORN

ROUTE NUMBERS AND NIGHT LIGHTS.

Route No.	Route.	Night Destination Lights.
17	Princes Bridge to Wattle Park (via Richmond, Burnley, Hawthorn, and Camberwell) ..	Red and Yellow
18	Princes Bridge to Burwood (via Richmond, Burnley, Hawthorn, Riversdale, and Camberwell) ..	Red and Blue
19	Princes Bridge to Bowen Street, Camberwell ..	Two Blues
20	Princes Bridge to Burke Road, Camberwell ..	Blue & Yellow
21	Power Street, Hawthorn, to Bridge Road ..	Two Yellows
—	Princes Bridge to Burnley ..	Green & Yellow

Princes Bridge to Wattle Park

ROUTE No. 17. 1 RED, 1 YELLOW LIGHT AT NIGHT.

Connecting with Cable Cars at Princes Bridge for Carlton-Prahran, North Carlton-Esplanade, Toorak, Brighton Road, and Queensberry Street, also with Electric Cars, via Glenferrie Road, Malvern, and St. Kilda for Kew, Deepdene, and Mont Albert, and all southern routes.

City Terminus at intersection of Swanston Street and Batman Avenue, via Batman Avenue, Swan Street, Wallan Road, Riversdale Road, terminating at intersection of Riversdale Road and Boundary Road Wattle Park.

	Week Days.	Sundays and Holidays.
CONCESSION FARES—		
Between Princes Bridge and Wattle Park ..	5½d.	6d.
„ Princes Bridge and Trafalgar Road ..	4½d.	5d.
SECTIONAL FARES—		
Between Princes Bridge and Lennox Street ..	1½d.	2d.
„ Richmond Station and Park Grove ..	1½d.	2d.
„ Park Grove and Glenferrie Road ..	1½d.	2d.
„ Glenferrie Road and Burke Road ..	1½d.	2d.
„ Burke Road and Wattle Valley Road ..	1½d.	2d.
„ Wattle Valley Road and Wattle Park ..	1½d.	2d.

Times of Departure.

Week Days (including Saturdays).

Princes Bridge.	Richmond Station.	Park Grove.	Depot.	Glenferrie Road.	Burke Road.	Arrive Wattle Park.
a.m.	a.m.	a.m.	a.m.	a.m.	a.m.	a.m.
—	—	—	6.8	6.12	6.17	6.30
6.30	6.36	6.43	6.30	6.34	6.39	6.53
6.50	6.56	7.3	6.47	6.52	6.59	7.13
7.10	7.16	7.23	7.7	7.12	7.19	7.33
			7.27	7.32	7.39	7.53

Then every 20 minutes until 11.30 p.m., last car from City.

Hawthorn—cont.

Princes Bridge to Wattle Park.

Sundays.

Princes Bridge.	Richmond Station.	Park Grove.	Depot.	Glenferrie Road.	Burke Road.	Arrive Wattle Park.
p.m.	p.m.	p.m.	p.m.	p.m.	p.m.	p.m.
—	—	—	1.8	1.13	1.20	1.34
1.10	1.16	1.23	1.18	1.23	1.30	1.44
1.30	1.36	1.43	1.27	1.32	1.39	1.53
1.40	1.46	1.53	1.47	1.52	1.59	2.13
			1.57	2.2	2.9	2.23
Then every 10 minutes until 4.50 p.m.						
4.50	4.56	5.3	5.7	5.12	5.19	5.33
5.10	5.16	5.23	5.27	5.32	5.39	5.53
And every 20 minutes until 10.30 p.m., last car to Wattle Park.						

Wattle Park to Princes Bridge.

Times of Departure.

Week Days (including Saturdays).

Wattle Park.	Burke Road.	Glenferrie Road.	Depot.	Park Grove.	Richmond Station.	Arrive Princes Bridge.
a.m.	a.m.	a.m.	a.m.	a.m.	a.m.	a.m.
6.31	6.45	6.52	6.57	7.1	7.8	7.14
6.56	7.10	7.17	7.22	7.26	7.33	7.39
7.16	7.30	7.37	7.42	7.46	7.53	7.59
7.36	7.50	7.57	8.2	8.6	8.13	8.19
7.56	8.10	8.17	8.22	8.26	8.33	8.39
8.6	8.20	8.27	8.32	8.36	8.43	8.49
8.16	8.30	8.37	8.42	8.46	8.53	8.59
Then every 20 minutes until 11.16 p.m., last car to City. To Depot only 11.36 p.m., 11.56 p.m., and 12.16 (midnight).						

Sundays.

Wattle Park.	Burke Road.	Glenferrie Road.	Depot.	Park Grove.	Richmond Station.	Arrive Princes Bridge.
p.m.	p.m.	p.m.	p.m.	p.m.	p.m.	p.m.
1.36	1.50	1.57	2.2	2.6	2.13	2.19
1.46	2.0	2.7	2.12	2.16	2.23	2.29
1.56	2.10	2.17	2.22	2.26	2.33	2.39
Then every 10 minutes until 5.36 p.m., then—						
5.36	5.50	5.57	6.2	6.6	6.13	6.19
5.56	6.10	6.17	6.22	6.26	6.33	6.39
Then every 20 minutes until 9.56 p.m., last car to City. To Depot only, 10.16, 10.36, 10.56, 11.16 p.m.						

Princes Bridge to Camberwell

Between 8 a.m. and 9 a.m. and 5 p.m. and 6 p.m. cars leave for Richmond, Burnley, Hawthorn, and Burke Road junction Camberwell, every 2½ minutes.

For periods other than between 8 a.m. and 9 a.m. and 5 p.m. and 6 p.m. cars leave Princes Bridge for Burke Road junction as follows:—

Between 9.30 a.m. and 1 p.m., every 10 minutes.

„ 1.30 p.m. and 5 p.m., every 5 minutes.

„ 6.30 p.m. and 7.20 p.m., every 5 minutes.

„ 7.20 p.m. and 10.10 p.m., every 10 minutes.

„ 10.10 p.m. and 11.20 p.m., every 5 minutes.

„ 11.30 p.m. and 12 p.m. (midnight).

Passengers for Richmond and Burnley can take any car leaving Princes Bridge, except between busy periods, when special cars are provided for each of these destinations.

"ROLFE'S" TEA—

Hawthorn—cont.

Princes Bridge to Burwood

ROUTE No. 18. 1 RED, 1 BLUE LIGHT AT NIGHT.

Connecting with Cable Cars at Princes Bridge for Carlton-Prahran, North Carlton-Esplanade, Toorak, Brighton Road, and Queensberry Street, also with Electric Cars running via Glenferrie Road to Malvern, St. Kilda, Kew, Mont Albert, and Deepdene, and all southern routes. City terminus at intersection of Swanston Street and Batman Avenue. Line of route via Batman Avenue, Swan Street, Wallan Road, Riversdale Road, Camberwell Road, Norwood Road, terminating at intersection of Norwood Road and Boundary Road, Burwood.

		Sundays and Holidays.	
CONCESSION FARES—		Week Days.	Holidays.
Between Princes Bridge and Burwood	..	5½d.	6d.
" Princes Bridge and Bowen Street	..	4½d.	5d.
SECTIONAL FARES—		Week Days.	Holidays.
Between Princes Bridge and Lennox Street	..	1½d.	2d.
" Richmond Station and Park Grove	..	1½d.	2d.
" Park Grove and Glenferrie Road	..	1½d.	2d.
" Glenferrie Road and Burke Road	..	1½d.	2d.
" Burke Road and Smith Street	..	1½d.	2d.
" Smith Street and Boundary Road	..	1½d.	2d.

Times of Departure.

Week Days (including Saturdays).

Princes Bridge.	Richm'd Station.	Park Grove.	Depot.	Glenf'rie Road.	Burke Road.	Bowen Street.	Arrive Burwood.
—	—	—	6.20	6.23	6.29	6.32	6.43
6.20	6.26	6.33	6.37	6.42	6.49	6.52	7.3
6.40	6.46	6.53	6.57	7.2	7.9	7.12	7.23
7.0	7.6	7.13	7.17	7.22	7.29	7.32	7.43

Then every 20 minutes until 11.40 p.m., last car.

Sundays.

Princes Bridge.	Richm'd Station.	Park Grove.	Depot.	Glenf'rie Road.	Burke Road.	Bowen Street.	Arrive Burwood.
p.m.	p.m.	p.m.	12.58	1.3	1.10	1.13	1.24
—	—	—	1.13	1.18	1.25	1.28	1.39
—	—	—	1.23	1.28	1.35	1.38	1.49
—	—	—	1.33	1.38	1.45	1.48	1.59
1.20	1.26	1.33	1.37	1.42	1.49	1.52	2.4
1.35	1.41	1.48	1.52	1.57	2.4	2.7	2.19
1.45	1.51	1.58	2.2	2.7	2.14	2.17	2.29
1.55	2.1	2.8	2.12	2.17	2.24	2.27	2.39

And every 10 minutes until 4.45 p.m., then—
 5.0 5.6 5.13 5.17 5.22 5.29 5.32 5.43
 5.20 5.26 5.33 5.37 5.42 5.49 5.52 6.3
 Then every 20 minutes until 10.40 p.m., last car.

Burwood to Princes Bridge.

Week Days (including Saturdays).

Burwood.	Bowen Street.	Burke Road.	Glenf'rie Road.	Depot.	Park Grove.	Richm'd Station.	Princes Bridge.
6.45	6.57	7.0	7.7	7.12	7.16	7.23	7.29
7.5	7.17	7.20	7.27	7.32	7.36	7.43	7.49
7.25	7.37	7.40	7.47	7.52	7.56	8.3	8.9

Then every 20 minutes until 11.5 p.m., last car to City.
 To Depot only, 11.25, 11.45, 12.5, and 12.25 a.m. (after midnight).

Every cup, a cup of gladness

Hawthorn—cont.

Burwood to Princes Bridge.

Sundays.

Burwood.	Bowen Street.	Burke Road.	Glenf'rie Road.	Depot.	Park Grove.	Richm'd Station.	Princes Bridge.
p.m.	p.m.	p.m.	p.m.	p.m.	p.m.	p.m.	p.m.
1.25	1.37	1.40	1.47	1.52	1.56	2.3	2.9
1.40	1.52	1.55	2.2	2.7	2.11	2.18	2.24
1.50	2.2	2.5	2.12	2.17	2.21	2.28	2.34

And every 10 minutes until 5.30 p.m., then—
 5.45 5.57 6.0 6.7 6.12 6.16 6.23 6.29
 6.5 6.17 6.20 6.27 6.32 6.36 6.43 6.49
 Then every 20 minutes until 9.45 p.m., last car to City.
 To Depot only, 10.5, 10.25, 10.45, 11.5 and 11.25 p.m.

Power Street to Bridge Road

ROUTE No. 21. 2 YELLOW LIGHTS AT NIGHT.

Connecting at intersection of Power Street and Riversdale Road with Electric Cars for Camberwell, Burwood, and Wattle Park routes, also for Burnley, Richmond, and Melbourne, and at Hawthorn Bridge by Cable Cars for Melbourne. Starting at Riversdale Road, Hawthorn, via Power Street and Burwood Road, terminating at Hawthorn Bridge.
 THROUGH FARE.—Week days, 1½d.; Sundays and Holidays, 2d.—one section.

Times of Departure.

Week Days.

First car 7.15 a.m., then every 15 minutes until 9.0 a.m., then every 20 minutes until 5.0 p.m., then every 15 minutes until 7.0 p.m., then every 20 minutes until 11.40 p.m., last car to Bridge Road

Saturdays.

Cars leave same time as on week days until 12.1 p.m., then every 15 minutes until 2 p.m., then every 20 minutes until 11.40 p.m., last car to Bridge Road.

Sundays.

First car 2.20 p.m., then every 20 minutes until 10.40 p.m., last car to Bridge Road.

Bridge Road to Power Street, Hawthorn.

Week Days.

FIRST CAR.—7.23 a.m., then every 15 minutes until 8.53 a.m., then every 20 minutes until 4.53 p.m.; 5.8 p.m.; then every 15 minutes until 6.53 p.m., then every 20 minutes until 11.33 p.m., then 11.55 p.m., last car to Power Street, Hawthorn.

Saturdays.

Cars leave same time as week days until 11.53 a.m., then 12.8 p.m., then every 15 minutes until 1.53 p.m., then every 20 minutes until 11.55 p.m., last car to Power Street, Hawthorn.

Sundays.

First car 2.33 p.m., then every 20 minutes until 10.55 p.m., last car to Power Street, Hawthorn.

“ROLFE’S” TEA—

WINDSOR to WATTLETREE RD.

ROUTE No. 8. 2 GREEN LIGHTS AT NIGHT.

Connecting with Electric Cars at intersection of Glenferrie Road and Wattletree Road for Burke Road, Victoria Bridge, Kew, Deepdene, Mont Albert, and Esplanade; at Chapel Street with Cable Cars for Esplanade from Windsor, and Prahran-Carlton route.

Starting at Chapel Street, via Dandenong Road and Glenferrie Road, terminating at intersection of Glenferrie Road and Wattletree Road, Malvern.

ON SUNDAYS ONLY, between 2.45 and 5.25 p.m., cars run through to Burke Road.

THROUGH FARE.—Week days, 2½d.; Sundays and Holidays, 3d.
Sundays and Holidays—Chapel Street to Burke Road, 4d.

SECTIONAL FARES—	Week Days.	Sundays and Holidays.
Between Chapel Street and Orrong Road	1½d.	2d.
„ Orrong Road and Wattletree Rd. corner	1½d.	2d.

Times of Departure.

Wattletree Road to Windsor.

Week Days (including Saturdays).

Cars depart from Wattletree Road—

a.m., 7.7, 7.17, 7.27, 7.37, 7.45, 7.52, 7.59, 8.6,
8.11, 8.16½, 8.22, 8.27, 8.33, 8.38½, 8.44, 8.49½

Then every 7 minutes until last car at 11.50 p.m. (Saturdays, 12.15 a.m.)

Windsor to Wattletree Road.

Cars depart from Windsor—

a.m., 7.20, 7.30, 7.40, 7.50, 8.0, 8.6, 8.13, 8.20,
8.2½, 8.30½, 8.36, 8.41½, 8.47, 8.52½, 8.58, 9.3½

Then every 7 minutes until last car at 12.2 a.m. (Saturdays, 12.25 a.m.)

BURKE ROAD AND WATTLETREE ROAD TO WINDSOR

Sundays.

Burke Road to Windsor (via Wattletree Road).

Cars run from Burke Road Sundays from 2.15 until 5.25 p.m.

	Burke Road. p.m.	Wattletree Road. p.m.	Windsor. p.m.	
First Car ..	—	1.42	1.55	Cars leave every 10 minutes from 2.45 p.m. to 5.25 p.m. ex Burke Road for Windsor; from 5.37 until 10.47 p.m. cars run to Wattletree Road corner only every 10 minutes until last car at 10.47 p.m.
	—	52	2.5	
	—	2.2	15	
	—	2.12	2.25	
	2.15	22	35	
	25	32	45	
	35	42	55	
	45	52	3.5	

Windsor to Wattletree Road and Burke Road.

Cars run through to Burke Road on Sundays from 1.55 to 5.5 p.m.

Sundays.

	Windsor. p.m.	Wattletree Road. p.m.	Burke Road. p.m.	
First Car ..	1.55	2.7	2.15	Cars leave every 10 minutes between 3.5 p.m. and 5.5 p.m. ex Burke Road to Windsor; from 5.5 p.m. cars run every 10 minutes to Wattletree Road corner until 11 p.m., last car for Wattletree Road corner.
	2.5	17	25	
	15	27	35	
	25	37	45	
	35	47	55	
	45	57	3.5	
	55	3.7	15	
	3.5	17	25	

“ROLFE’S” Tea is ALL Tea

BURKE RD. to ST. KILDA RD.

ROUTE No. 1. 2 WHITE LIGHTS AT NIGHT.

Connecting with Electric Cars for Kew, Deepdene, Mont Albert, and Victoria Bridge, and all southern lines, also with Cable Cars at Chapel Street for Balclava and Melbourne, and at St. Kilda Road for Brighton Road, St. Kilda Esplanade, and Melbourne.

Starting at Burke Road, Malvern, via Wattletree Road, Glenferrie Road, and High Street, terminating at intersection of High Street and St. Kilda Road.

THROUGH FARE.—Week days, 3½d.; Sundays and Holidays, 4d.

SECTIONAL FARES—	Week Days.	Sundays and Holidays.
Between St. Kilda Road and Chatsworth Road .	1½d.	2d.
„ Chatsworth Road and Malvern Town Hall .. .	1½d.	2d.
„ Kooyong Road and Wattletree Road corner .. .	1½d.	2d.
„ Wattletree Road corner and Burke Road	1½d.	2d.

Times of Departure.

Week Days (including Saturdays).

	Burke Road. a.m.	Town Hall. a.m.	Armadale Station. a.m.	Prahran Station. a.m.	St. Kilda Road. a.m.
First Car ..	—	6.59	7.2	7.11	7.15
	7.0	7.9	7.12	7.21	7.25
	7.10	7.19	7.22	7.31	7.35

Then every 10 minutes until 11.30 p.m. (Saturdays 11.40 p.m.), last car from Burke Road.

Sundays.

	Burke Road. p.m.	Town Hall. p.m.	Armadale Station. p.m.	Prahran Station. p.m.	St. Kilda Road. p.m.
First Car ..	—	1.39	1.42	1.51	1.55
	1.50	1.59	2.2	2.11	2.15
	—	2.9	2.12	2.21	2.25
	2.10	2.19	2.22	2.31	2.35
	2.20	2.29	2.32	2.41	2.45

Then every 10 minutes until 10.30 p.m., last car to City.

St. Kilda Road to Burke Road.

Week Days (including Saturdays).

	St. Kilda Road. a.m.	Prahran Bridge. a.m.	Armadale Station. a.m.	Town Hall. a.m.	Burke Road. a.m.
First Car ..	7.15	7.17	7.27	7.30	7.40
	7.25	7.27	7.37	7.40	7.50

Then every 10 minutes until 11.55 p.m., last car from City.

Saturdays last car leaves St. Kilda Road for Depot only 12.20 a.m.

Sundays.

	St. Kilda Road. p.m.	Prahran Bridge. p.m.	Armadale Station. p.m.	Town Hall. p.m.	Burke Road. p.m.
First Car ..	1.55	1.57	2.7	2.10	2.20
	2.15	2.17	2.27	2.30	2.40

Then every 10 minutes until 10.35 p.m., last car from City.

Cars leave St. Kilda Road at 11.0 p.m. for Depot only, making connection with last Cable Car.

"ROLFE'S" TEA—

BRIGHTON BEACH

Divided into Five Penny Sections. Through Fare 4d. First Four Sections, 3d. From Dickens Street, 3d.

St. Kilda Railway Station to Brighton Beach.

WEEK DAYS.—First car 6.57 a.m., second car 7.22 a.m., then every 12 mins. from 7.35 to 8.23 a.m., 6 mins. from 8.23 to 9.16 a.m., 12 mins. from 9.16 a.m. to 5.8 p.m., 5 mins. from 5.5 p.m. to 6.56 p.m., 12 mins. from 6.56 p.m. to 11.56 p.m. Last car at 12.11 a.m., connecting with last train from Flinders Street.

SATURDAYS.—Same as Week Days till 12.5 p.m., then every 6 mins. from 12.5 p.m. to 1.53 p.m., and 12 mins. from 1.53 p.m. till 11.56 p.m. Last car at 12.11 a.m., connecting with last train from Flinders Street.

SUNDAYS.—10.25, 10.52 a.m., 12.56, 1.16 p.m., then every 12 mins. until 10.40 p.m. Last car at 10.40 p.m., connecting with last train from Flinders St.

Brighton Beach to St. Kilda Railway Station.

WEEK DAYS.—First car 7.6 and 7.29 a.m., then every 6 mins. to 9.9 a.m., 12 mins. from 9.9 a.m. to 11.41 p.m. The 11.25 p.m. is the last tram connecting with Melbourne train at St. Kilda. A car runs at 11.45 p.m., but does not connect with train. Other cars also leave Wellington St. and Normanby St. at frequent intervals.

SATURDAYS.—Same as Week Days till 12.29 p.m., then every 10 mins. to 11.25 p.m. The 11.25 p.m. is the last tram connecting with Melbourne train at St. Kilda. A car runs at 11.41 p.m. also, not connecting with train at St. Kilda. Other cars also leave Wellington Street and Normanby Street at frequent intervals.

SUNDAYS.—9.43, 10.5 a.m., 1.9, 1.22 p.m., then every 12 mins. to 9.57 p.m. Cars also run at 10.9 and 10.21 p.m., but do not connect with the last train to Melbourne.

Notes

"Rolfe's" at tea, means a Tea of glee

SANDRINGHAM, BLUFF ROAD, and BLACK ROCK

TIME.—13 minutes from Sandringham to Black Rock.

Week Days (Saturdays excepted).

Cars leave Sandringham 6 a.m., 6.13, 6.29, 6.50, 7.3, 7.23, 7.33, 7.52, 8.2, 8.20, 8.30, 8.54, 9.6, 9.21, 9.35, then every 15 minutes to 3.5 p.m., then 3.19, 3.35, then every 15 minutes to 5.20, then 5.33, 5.53, 6.9, 6.23, 6.41, 6.53, 7.8, 7.22, 7.36, 7.50, then every 15 minutes to last car 12.5.

Saturdays.

Cars leave Sandringham 6 a.m., 6.13, 6.29, 6.50, 7.3, 7.23, 7.33, 7.52, 8.2, 8.20, 8.30, 8.54, 9.6, 9.21, 9.35, then every 15 minutes to 12.20 p.m., then 12.43, 12.53, 1.13, 1.29, 1.43, 2.8, 2.20, 2.36, 2.50, then every 15 minutes to 12.5, then 12.35, last car.

Sundays.

Cars leave Sandringham 9.26 a.m., 9.55, 10.48, 11.3, 11.23, 12.45 p.m., 1.5, 1.20, 1.37, 2.5, 2.17, 2.35, then every 15 minutes to 9.5, then 9.18, 9.35, 9.47, 10.2, 10.17, 10.32, then 10.52, last car.

BLACK ROCK, BLUFF ROAD, AND SANDRINGHAM

Week Days (Saturdays excepted).

Cars leave Black Rock 6.14 a.m., 6.27, 6.46, 7.6, 7.16, 7.36, 7.46, 8.5, 8.14, 8.36, 8.51, 9.7, 9.21, 9.36, then every 15 minutes to 2.36 p.m., then 2.49, 3.4, 3.19, 3.33, 3.50, 4.5, 4.19, 4.34, 4.49, 5.4, 5.18, 5.36, 5.52, 6.8, 6.25, 6.39, 6.55, 7.8, 7.22, 7.36, then every 15 minutes to 11.6, then 11.19, 11.34, 11.49, 12.4, and 12.19, last car.

Saturdays.

Cars leave Black Rock 6.14 a.m., 6.27, 6.46, 7.6, 7.16, 7.36, 7.46, 8.5, 8.14, 8.36, 8.51, 9.7, 9.21, then every 15 minutes to 11.6, then 11.19, then every 15 minutes to 12.4 p.m., then 12.25, 12.36, 12.57, 1.8, 1.27, 1.51, 2.6, 2.22, 2.36, then every 15 minutes to 11.6, then 11.19, then every 15 minutes to 12.19, then 12.50, last car.

Sundays.

Cars leave Black Rock 9.0 a.m., 10.10, 11.3, 11.18, 12.16 p.m., 1.6, 1.21, 1.36, 1.52, 2.21, then every 15 minutes to 8.51, then 9.4, 9.21, 9.32, 9.49, 10.1, 10.16, 10.31, 10.46, then 11.6, last car.

Notes

"ROLFE'S" TEA—

ELSTERNWICK to PT. ORMOND

ROUTE No.

Connecting at Elsternwick railway crossing with Electric Cars for Grange Road and Darling Road, and all northern lines.

Starting at Elsternwick railway crossing, via Glenhuntly Road, terminating at Point Ormond, Elwood.

THROUGH FARE.—Week days, 1½d.; Sundays and Holidays, 2d.—one section.

Times of Departure. Week Days only.

	Elsternwick.	Point Ormond.	Point Ormond.	Elsternwick.
	a.m.	a.m.	a.m.	a.m.
First Car ..	7.11	7.20	7.20	7.31
	21	30	30	41
	31	40	40	51
	41	50	50	8.1
	51	8.0	8.0	11
	8.1	10	10	21
	11	20	20	31
	21	30	30	41
	31	40	40	51
	41	50	50	9.1
	51	58	58	7

Cars run every 15 minutes from 9.7 a.m. until 12.21 p.m., then every 10 minutes until 11.41 p.m., then 11.53, last car from Elsternwick to Point Ormond. Cars leave Elsternwick for Malvern Depot at 11.57 and 12.7, after midnight.

TRANSFERS are issued to Grange Road and Darling Road routes.

GLEN IRIS and ST. KILDA RD.

ROUTE No. 2. 2 RED LIGHTS AT NIGHT.

Connecting with Electric Cars for Kew, Deepdene, and Mont Albert, and Victoria Bridge, and all southern lines, also with Cable Cars at Chapel Street for Balacava and Melbourne, and St. Kilda Road for Esplanade, Brighton Road, and Melbourne.

Suburban terminus at Glen Iris Railway Station, via High Street, terminating at the intersection of High Street and St. Kilda Road.

THROUGH FARE.—Week days, 3½d.; Sundays and Holidays, 4d.

		Week Days.	Sundays and Holidays.
SECTIONAL FARES—			
Between St. Kilda Road and Chatsworth Road ..	1½d.	2d.	
" Chatsworth Road and Malvern Town Hall ..	1½d.	2d.	
" Kooyong Road and Tooronga Road ..	1½d.	2d.	
" Malvern Town Hall and Glen Iris ..	1½d.	2d.	

Times of Departure.

Week Days (including Saturdays).

	Glen Iris.	Tooronga Road.	Town Hall.	Armadale Station.	Prahran Station.	St. Kilda Road.
	a.m.	a.m.	a.m.	a.m.	a.m.	a.m.
First Car ..	6.42	6.47	6.57	7.6	7.16	7.10
	6.52	6.57	—	7.7	7.16	7.2
	7.5	7.10	7.14	7.17	7.26	7.30
	7.15	7.20	7.24	7.27	7.36	7.40

Then every 10 minutes until 11.35 p.m., last car to City.

Makes the Best Tea

Glen Iris to St. Kilda Road—cont.

Times of Departure.

Sundays.

	Glen Iris.	Tooronga Road.	Town Hall.	Armadale Station.	Prahran Station.	St. Kilda Road.
	p.m.	p.m.	p.m.	p.m.	p.m.	p.m.
First Car ..	1.45	1.50	1.54	1.57	2.0	2.10
	2.5	2.10	2.4	2.7	2.16	2.20
	2.15	2.20	2.24	2.27	2.36	2.40
	2.25	2.30	2.34	2.37	2.46	2.50

Then every 10 minutes until 10.15 p.m., last car to City.

St. Kilda Road to Glen Iris.

Week Days (including Saturdays).

	St. Kilda Road.	Prahran Station.	Armadale Station.	Town Hall.	Tooronga Road.	Glen Iris.
	a.m.	a.m.	a.m.	a.m.	a.m.	a.m.
First Car ..	7.10	7.12	7.22	7.24	7.30	7.35
	7.20	7.22	7.32	7.34	7.40	7.45
	7.30	7.32	7.42	7.44	7.50	7.55

Then every 10 minutes until 12 midnight, last car from City.

To Depot (Saturdays only) car leaves City end at 12.25 a.m.

Sundays.

	St. Kilda Road.	Prahran Station.	Armadale Station.	Town Hall.	Tooronga Road.	Glen Iris.
	p.m.	p.m.	p.m.	p.m.	p.m.	p.m.
First Car ..	2.10	2.12	2.22	2.24	2.30	2.35
	2.20	2.22	2.32	2.34	2.40	2.45
	2.30	2.32	2.42	2.44	2.50	2.55
	2.40	2.42	2.52	2.54	3.0	3.5

Then every 10 minutes until 10.30 p.m., last car at 10.45 p.m. Connects with last Cable car for Prahran.

St. Kilda Rd. to Deepdene (via Gardiner)

ROUTE No. 12. 2 GREEN LIGHTS AT NIGHT.

Connecting with Electric Cars for Victoria Bridge and Mont Albert and all southern routes.

Starting at intersection of St. Kilda Road and Commercial Road, via Commercial Road, Malvern Road, Burke Road, terminating at intersection of Burke Road and Cotham Road, Deepdene.

		Week Days.	Sundays and Holidays.
CONCESSION FARES—			
Between St. Kilda Road and Glenferrie Road ..	2½d.	3d.	
" St. Kilda Road and Burke and Malvern Road corner ..	3½d.	4d.	
" St. Kilda Road and Deepdene ..	6d.	6½d.	
" Malvern and Glenferrie Road corner and Deepdene ..	3½d.	4d.	
" Burke and Malvern Road corner and Wattletree and Glenferrie Roads corner ..	3d.	3½d.	

SECTIONAL FARES—

		1½d.	2d.
Between St. Kilda Road and Williams Road ..	1½d.	2d.	
" Williams Road and Kooyong Road ..	1½d.	2d.	
" Orrong Road and Glenferrie Road ..	1½d.	2d.	
" Glenferrie Road and Burke and Malvern Road corner ..	1½d.	2d.	
" Burke and Malvern Road corner and Leura Grove ..	1½d.	2d.	
" Leura Grove and Camberwell Railway Station ..	1½d.	2d.	
" Camberwell Railway Station and Deepdene ..	1½d.	2d.	

"ROLFE'S" TEA—

DEEPDENE to ST. KILDA ROAD

Times of Departure.

Week Days (including Saturdays).

	Deepdene.	Camberwell Station.	Gardiner.	Glenferrie Road.	St. Kilda Road.
	a.m.	a.m.	a.m.	a.m.	a.m.
First Car ..	—	—	—	6.42	7.0
	—	—	—	6.52	7.10
	6.40	6.45	6.55	7.2	7.20
	6.50	6.55	7.5	7.12	7.30
	7.0	7.5	7.15	7.22	7.40

Then every 10 minutes until 11.20 p.m. (Saturday 11.30 p.m.), last car to St. Kilda Road.

For Malvern Depot only, from Deepdene, at 11.30 and 11.40 p.m.

Sundays.

	Deepdene.	Camberwell Station.	Gardiner.	Glenferrie Road.	St. Kilda Road.
	p.m.	p.m.	p.m.	p.m.	p.m.
First Car ..	1.20	1.25	1.35	—	2.0
	1.30	1.35	1.45	1.47	2.6
	1.40	1.45	1.55	1.52	2.12
	—	—	—	2.2	2.18
	1.50	1.55	2.5	2.6	2.24
	—	—	—	2.12	2.30
	2.0	2.5	2.15	2.18	2.36
	2.10	2.15	2.25	2.22	2.42
	—	—	—	2.32	2.48
	2.20	2.25	2.35	2.35	2.55
	2.30	2.35	2.45	2.42	3.1
	—	—	—	2.52	3.7
	2.40	2.45	2.55	2.56	3.14
	—	—	—	2.58	3.20

Then every 6 minutes until 4.40 p.m., then every 10 minutes until 10.20 p.m., last car to St. Kilda Road. For Depot only, 10.30 p.m.

St. Kilda Road to Deepdene (via Gardiner).

Week Days (including Saturdays).

	St. Kilda Road.	Glenferrie Road.	Gardiner.	Camberwell Station.	Deepdene.
	a.m.	a.m.	a.m.	a.m.	a.m.
First Car ..	—	6.46	6.52	7.2	7.10
	—	6.56	7.2	7.12	7.20
	—	7.6	7.12	7.22	7.30
	7.0	7.16	7.22	7.32	7.40

Then every 10 minutes until 11.40 p.m., last car to Deepdene (including Saturdays).

Cars leave St. Kilda Road for Malvern Depot only, 11.50 p.m. and 12.0 midnight (Saturdays 12.10 and 12.20 after midnight).

Sundays.

	St. Kilda Road.	Glenferrie Road.	Gardiner	Camberwell Station.	Deepdene.
	p.m.	p.m.	p.m.	p.m.	p.m.
First Car ..	2.0	2.16	2.22	2.32	2.40
	2.6	2.22	2.28	2.38	2.46
	2.12	2.28	2.34	2.44	2.52
	2.18	2.34	2.40	2.50	2.58
	2.24	2.40	2.46	2.56	3.4
	2.30	2.46	2.52	3.2	3.10
	2.36	2.52	2.58	3.8	3.16
	2.42	2.58	3.4	3.14	3.22

Then every 6 minutes until 4.40 p.m., then every 10 minutes until 10.20 p.m., last car to Deepdene.

Cars leave St. Kilda Road for Malvern Depot at 10.30, 10.40, 10.50, and 11.0 p.m.

The pinnacle of perfection

DARLING ROAD, ELSTERNWICK, and POINT ORMOND

Sundays only to Point Ormond.

ROUTE No. 10. 2 RED LIGHTS AT NIGHT.

Connecting with Electric Cars for all northern lines. From intersection of Darling Road and Waverley Road, via Waverley Road, Balacava junction, Hawthorn Road, and Glenhuntly Road, terminating at Elsternwick Railway Station.

THROUGH FARE.—Week days, 4d.; Sundays and Holidays, 4½d.

	Week Days.	Sundays and Holidays.
CONCESSION FARE—		

Between Point Ormond and Darling Road ..	5d.	5½d.
" Caulfield Railway Station and Esplanade ..	3½d.	4d.
" Darling Road and Esplanade	4½d.	5d.

SECTIONAL FARES—

Between Hawthorn Road and Glenhuntly Road corner and Balacava junction	1½d.	2d.
" Balacava junction and Caulfield Station ..	1½d.	2d.
" Caulfield Railway Station and Darling Road	1½d.	2d.

Times of Departure.

Darling Road to Elsternwick

Week Days (including Saturdays).

	Darling Road.	Balacava Junction.	Hawthorn and Glenhuntly Roads.	Elsternwick.
	a.m.	a.m.	a.m.	a.m.
First Car	—	—	—	6.56
	7.1	7.12	7.16	7.26
	11	22	26	36
	21	32	36	46

Then every 10 minutes until 11.31 p.m., last car from Darling Road to Elsternwick. Malvern Depot only from Darling Road at 11.41 11.51, 12.1 midnight.

Darling Road to Elsternwick and Point Ormond.

Sundays.

	Darling Road.	Balacava Junction.	Hawthorn and Glenhuntly Roads.	Point Elsternwick.	Point Ormond.
	p.m.	p.m.	p.m.	p.m.	p.m.
First Car ..	—	1.42	1.46	2.16	2.0
	—	52	56	—	—
	—	2.2	2.6	—	20
	2.1	12	16	36	—
	11	22	26	—	40
	21	32	36	56	—

Cars run every 10 minutes to Elsternwick and every 20 minutes to Point Ormond, if required a 10-minute service may be obtained from Point Ormond. Last car from Darling Road to Point Ormond at 10.11 p.m. Last car from Darling Road to Elsternwick, 10.21 p.m.

Cars leave Darling Road for Malvern Depot at 10.31, 10.41, 10.51, and 11.1 p.m.

ELSTERNWICK to DARLING RD.

Times of Departure.

Week Days (including Saturdays).

	Elsternwick.	Hawthorn and Glenhuntly Roads.	Balaclava Station.	Darling Road.
First Car	a.m. 6.56 7.26 36 46 56	a.m. 7.3 7.33 43 53 8.3	a.m. 7.8 38 48 58 8.8	a.m. 7.21 51 8.1 11 21

Then every 10 minutes to 11.36 p.m., last car from Elsternwick to Darling Road.

Cars leave Elsternwick for Malvern Depot at 11.46 and 11.56 p.m.

Point Ormond to Darling Road.

Sundays.

	Point Ormond.	Elsternwick.	Hawthorn and Glenhuntly Roads.	Balaclava Station.	Darling Road.
First Car	p.m. 2.0 — 2.20 — 2.40 — 3.0 — 3.20 —	p.m. 2.6 16 26 36 46 56 3.6 16 26 36	p.m. 2.13 23 33 43 53 3.3 13 23 33 43	p.m. 2.18 28 38 48 58 3.8 18 28 38 48	p.m. 2.31 41 51 3.1 11 21 31 41 51 4.1

From 2 p.m. cars leave every 10 minutes from Elsternwick and every 20 minutes from Point Ormond to Darling Road.

Last car leaves Point Ormond for Darling Road at 10.20 p.m.

Last car leaves Elsternwick for Darling Road at 10.36 p.m.

Car leaves Point Ormond for Malvern Depot at 10.40 p.m.

Car leaves Elsternwick for Malvern Depot at 10.46, 10.56 p.m.

TRANSFERS.—Transfers will be issued to passengers from Darling Road at Caulfield Railway Station for the Esplanade, St. Kilda, or at Darling Road for the Esplanade, St. Kilda.

Notes

GRANGE ROAD to PT. ORMOND

ROUTE No. 11. 1 GREEN, 1 AMBER LIGHT AT NIGHT.

Connecting with Electric Cars at Hawthorn Road for Balaclava junction and all northern lines, and at Ormond Road for Brighton Beach and St. Kilda Railway Station.

Starting at Point Ormond, Elwood, via Glenhuntly Road, terminating at Grange Road, Glenhuntly.

THROUGH FARE.—Week days, 3½d.; Sundays and Holidays, 4d.

CONCESSION FARE.—Grange Road and Balaclava junction and vice versa—Week days, 2½d.; Sundays and Holidays, 3d.

	Week Days.	Sundays and Holidays.
SECTIONAL FARES—		
Between Point Ormond and Elsternwick Railway Station	1½d.	2d.
„ Elsternwick Railway Station and Hawthorn Road	1½d.	2d.
„ Hawthorn Road and Grange Road ..	1½d.	2d.

Times of Departure.

Grange Road to Elsternwick Railway Station.

Week Days (including Saturdays).

	Grange Road.	Hawthorn Road.	Elsternwick Station.
First Car	a.m. — 7.15 25 35	a.m. — 7.22 32 42	a.m. 7.1 31 41 51

On week days cars run between Elsternwick Station and Grange Road only. Cars for Point Ormond depart from opposite side of railway crossing. Then every 10 minutes until 11.35 p.m., last car to Elsternwick Station.

For Malvern Depot only, car leaves Grange Road at 11.45 p.m.

Grange Road to Point Ormond.

Sundays.

	Grange Road.	Haw'n Road.	E'wick Station.	Point Ormond.	
First Car	p.m. — 2.5 15 25 35	p.m. 1.52 2.2 12 22 32 42	p.m. 1.59 2.9 19 29 39 49	p.m. 2.5 15 25 35 45 55	Cars leave every 10 minutes until 5.25 p.m. then every 20 minutes from 5.25 p.m. until 6.45 to 10.15 p.m., then every 10 minutes from 6.45 to 10.15 p.m., last car to Point Ormond. Last car to Elsternwick, 10.25 p.m.

Elsternwick to Grange Road.

Week Days (including Saturdays).

	E'wick. Road.	Haw'n Road.	Grange Road.	
First Car	p.m. 7.1 — — 7.31 41 51 8.1	p.m. 7.6 16 7.26 36 46 56 8.6	p.m. 7.15 25 7.35 45 55 8.5 15	Cars leave every 10 minutes, 11.31 p.m. last car to Grange Road. Cars leave Elsternwick at 11.41 and 11.51 p.m. for Malvern Depot.

"ROLFE'S" TEA—

FOOTSCRAY

FROM FOOTSCRAY RAILWAY STATION TO RESPECTIVE
TERMINI.

Williamstown Road and Station.

ROUTE No. 1. 2 GREEN LIGHTS AT NIGHT.

Sundays.—From 1.30 p.m. to 4.0 p.m.	Every 10 minutes
" 4.0 p.m. to 7.0 p.m.	" 20 "
" 7.0 p.m. to 10.40 p.m.	" 10 "
Week Days—From 6.25 a.m. to 9.0 a.m.	Every 10 minutes
" 9.0 a.m. to 10.0 a.m.	" 20 "
" 10.0 a.m. to 4.0 p.m.	" 10 "
" 4.0 p.m. to 6.0 p.m.	" 8 "
" 6.0 p.m. to 8.0 p.m.	" 10 "
" 8.0 p.m. to 10.0 p.m.	" 20 "
" 10.0 p.m. to 11.45 p.m.	" 10 "

Saturdays—Last car, 12.10 after midnight.

Russell Street and Station.

ROUTE No. 2. 2 RED LIGHTS AT NIGHT.

Sundays.—From 1.30 p.m. to 4.0 p.m.	Every 10 minutes
" 4.0 p.m. to 7.0 p.m.	" 20 "
" 7.0 p.m. to 10.40 p.m.	" 10 "
Week Days—From 6.25 a.m. to 9.0 a.m.	Every 10 minutes
" 9.0 a.m. to 1.30 p.m.	" 20 "
" 1.30 p.m. to 8.0 p.m.	" 10 "
" 8.0 p.m. to 10.0 p.m.	" 20 "
" 10.0 p.m. to 11.45 a.m.	" 10 "

Saturdays—Last car, 12.10 after midnight.

Ballarat Road and Station.

ROUTE No. 3. 2 YELLOW LIGHTS AT NIGHT.

Sundays.—From 1.30 p.m. to 4.0 p.m.	Every 10 minutes
" 4.0 p.m. to 7.0 p.m.	" 20 "
" 7.0 p.m. to 10.40 p.m.	" 10 "
Week Days—From 6.25 a.m. to 9.0 a.m.	Every 10 minutes
" 9.0 a.m. to 1.30 p.m.	" 20 "
" 1.30 p.m. to 8.0 p.m.	" 10 "
" 8.0 p.m. to 10.0 p.m.	" 20 "
" 10.0 p.m. to 11.45 p.m.	" 10 "

Saturdays—Last car, 12.10 after midnight.

ESSENDON

From Terminus North Melbourne Tram (Flemington Bridge), via Mt. Alexander Road, Pascoe Vale Road, Fletcher Street to Keilor Road. Fare 2d. Cars run at short intervals from Flemington Bridge, between 6.30 a.m. and 12.0 p.m. (Sundays, 1.25 and 11.5 p.m.), and from Keilor Road Terminus between 6.30 a.m. and 12.24 a.m. (Sundays, 1.50 and 11.30 p.m.) Return Fare, on first four cars to Melbourne only, Mondays to Saturdays inclusive, 2d.

MARIBYRNONG RIVER

From Flemington Bridge, via Mt. Alexander Road, Victoria Street, Racecourse, Epsom, Union, and Maribyrnong Roads to Maribyrnong River. Fare 2d. Cars run at short intervals from Flemington Bridge Terminus between 5.53 a.m. and 12.0 midnight (Sundays, 1.20 and 11.5 p.m.), and from Maribyrnong River Terminus between 6.15 a.m. and 12.20 a.m. (Sundays, 1.41 and 11.25 p.m.) Return Fare, on first four cars to Melbourne only, Mondays to Saturdays inclusive, 2d.

Its quality never varies

Notes

DRINK "ROLFE'S" TEA

Notes

3661

RAILWAY
AND
TRAMWAY MAP
OF
MELBOURNE
AND SUBURBS

SHOWING
RAILWAYS
CABLE TRAMWAYS
ELECTRIC TRAMWAYS
AUTHORISED ELECTRIC ADDITIONS



SCALE OF MILES

T.C. JACKSON & Co.

Telephone : 2960

Trunk, Travelling Bag, and Leather Goods Manufacturer

Compressed and Wood
Fibre Trunks, Suit
Cases, Hat Boxes, and
Fancy Leather Goods,
etc., in great variety.

*Repairs of all kinds
attended to promptly.*

268 FLINDERS STREET
(Next to Mutual Store)

and at
432 COLLINS STREET
(Next to Scott's Hotel)

Tastes in TEA differ, but the taste of "ROLFE'S" is always the same—Delightful






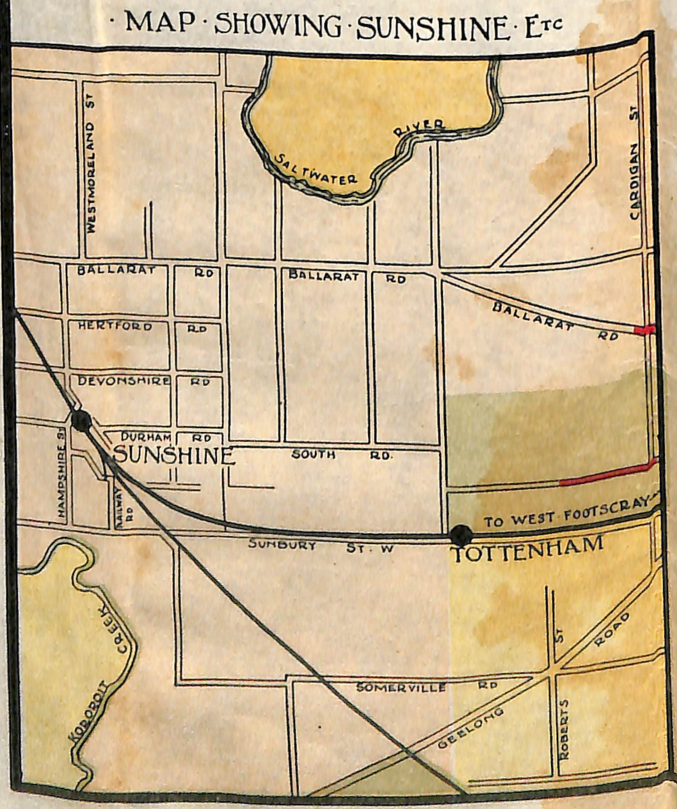
"See Victoria First"

Mountain, Cave, River, Lake, and Coastal Scenery in endless variety is at your disposal. Choose from this list—Mt. Buffalo (5,640 ft.), The Grampians, The Dandenong Ranges, The Buchanan Caves, The River Murray (navigable 1,100 miles), The Gippsland Lakes (100 miles), Mallacoota, Marlo, Flinders, Coves, Queenscliff, Lorne, Port Campbell, Peterborough, Warrnambool, Port Phillip, and Port Phillip.

SEE VICTORIA FIRST

DO YOU KNOW THE BEAUTY SPOTS OF YOUR OWN STATE?

When contemplating a holiday, call at the Government Tourist Office, corner of Swanston and Collins Streets, where an Officer will assist you to plan out a pleasant trip.



ACCIDENTS DO HAPPEN

THEY HAPPEN EVERY DAY

IF YOU ARE FEARFUL OF DEATH,
DON'T GO TO THE HOSPITAL

BEFORE YOU GO TO THE HOSPITAL
DON'T GO TO THE HOSPITAL

IF YOU ARE FEARFUL OF DEATH, DON'T GO TO THE HOSPITAL

IF YOU ARE FEARFUL OF DEATH, DON'T GO TO THE HOSPITAL

IF YOU ARE FEARFUL OF DEATH, DON'T GO TO THE HOSPITAL

IF YOU ARE FEARFUL OF DEATH, DON'T GO TO THE HOSPITAL

IF YOU ARE FEARFUL OF DEATH, DON'T GO TO THE HOSPITAL

IF YOU ARE FEARFUL OF DEATH, DON'T GO TO THE HOSPITAL