



# Imaged Document Cover Sheet

The document following this cover sheet is an imaged document supplied by LANDATA®, Secure Electronic Registries Victoria.

Document Type	<b>Cancelled Title</b>
Document Identification	<b>8292/547</b>
Number of Pages (excluding this cover sheet)	<b>4</b>
Document Assembled	<b>08/07/2024 15:15</b>

**Copyright and disclaimer notice:**

© State of Victoria. This publication is copyright and includes confidential information. No part may be reproduced by any process except in accordance with the provisions of the Copyright Act or pursuant to a written agreement. The State of Victoria does not warrant the accuracy or completeness of the information in this publication and any person using or relying upon such information does so on the basis that the State of Victoria shall bear no responsibility or liability whatsoever for any errors, faults, defects or omissions in the information.

The document is invalid if this cover sheet is removed or altered.

**ORIGINAL**

**NOT TO BE TAKEN FROM THE OFFICE  
OF TITLES**



VICTORIA

**CANCELLED**  
REGISTER BOOK

VOL. 8292 FOL. 547

# Certificate of Title

UNDER THE "TRANSFER OF LAND ACT"

GEORGE EDWARD KNOX of 29 Bruce Street Toorak Manager PAMELA MARY ---  
BROUGH WILSON of 23 Dunlop Avenue Kew Married Woman and ELIZABETH --  
BROUGH MORONEY of 10 Edgecombe Street Kew Married Woman are now the --  
joint proprietors of an estate in fee simple subject to the encumbrances --  
notified hereunder in ALL THAT piece of Land delineated and coloured red --  
and blue on the map in the margin containing Thirty-four acres Three roods--  
and One perch and Five-tenths of a perch or thereabouts being part of Crown  
Portion 6 Parish of Warrandyte -----  
COUNTY EVELYN

DATED the 20th day of January 1961

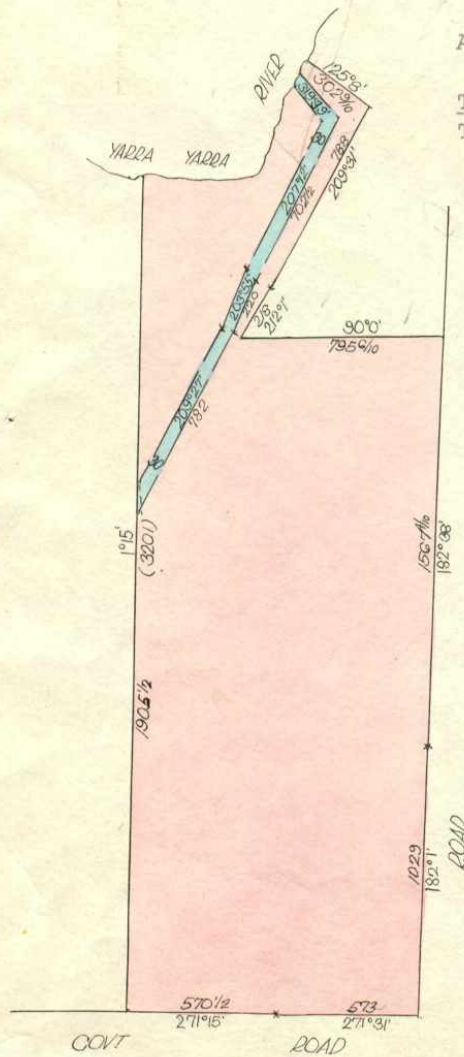
*H. G. Sinner*



Assistant Registrar of Titles  
ENCUMBRANCES REFERRED TO

As to the land coloured blue -----

THE DRAINAGE EASEMENT reserved by --  
Transfer A910450 -----



34      3      15  
18      0      32.3  
16      2      32  
6.701 ha.

MEASUREMENTS ARE IN LINKS

Derived from Vols. 6771 Fols. 059  
8292      546

B140430

Delivered  
on-line by  
LANDATA®

WARNING  
This document provides an image of a cancelled folio of the Register. It is not a statement  
from the register of subsisting information in relation to the land to which it refers.

VOL. 8292 FOL. 547

51

VOL.

FOL.

INSTRUMENT

APPLICATION

-PE

CAVEAT No. *0620577* LODGED *21 OCT 1969*

CAVEAT LAPSED

*22 OCT 1969*



JOHN ANTON SIMPSON of 22 Arlington Street Ringwood Pastry Cook is now the proprietor

Registered 15th October 1969

No. D533013



TRANSFER AS TO PART No. *F34086* registered *8th October, 1973*

CANCELLED AS TO PART

See Vol. *9010* Fol. *023*


*Area 18A OK 32 3/10 P*



CAVEAT No. *F45289* LODGED *22 AUG 1974*

CAVEAT LAPSED

*28 JUN 1978*




TRANSFER AS TO BALANCE No. *H35161*

registered *13th April 1978*

CANCELLED See Vol. *9271* Fol. *366*



CANCELLED



WARNING: This document provides an image of a checked folio of the register. It is not a substitute for the original document. The information contained herein is for reference only and should not be relied upon for legal purposes.



SCALE: 6 CHAINS to one inch

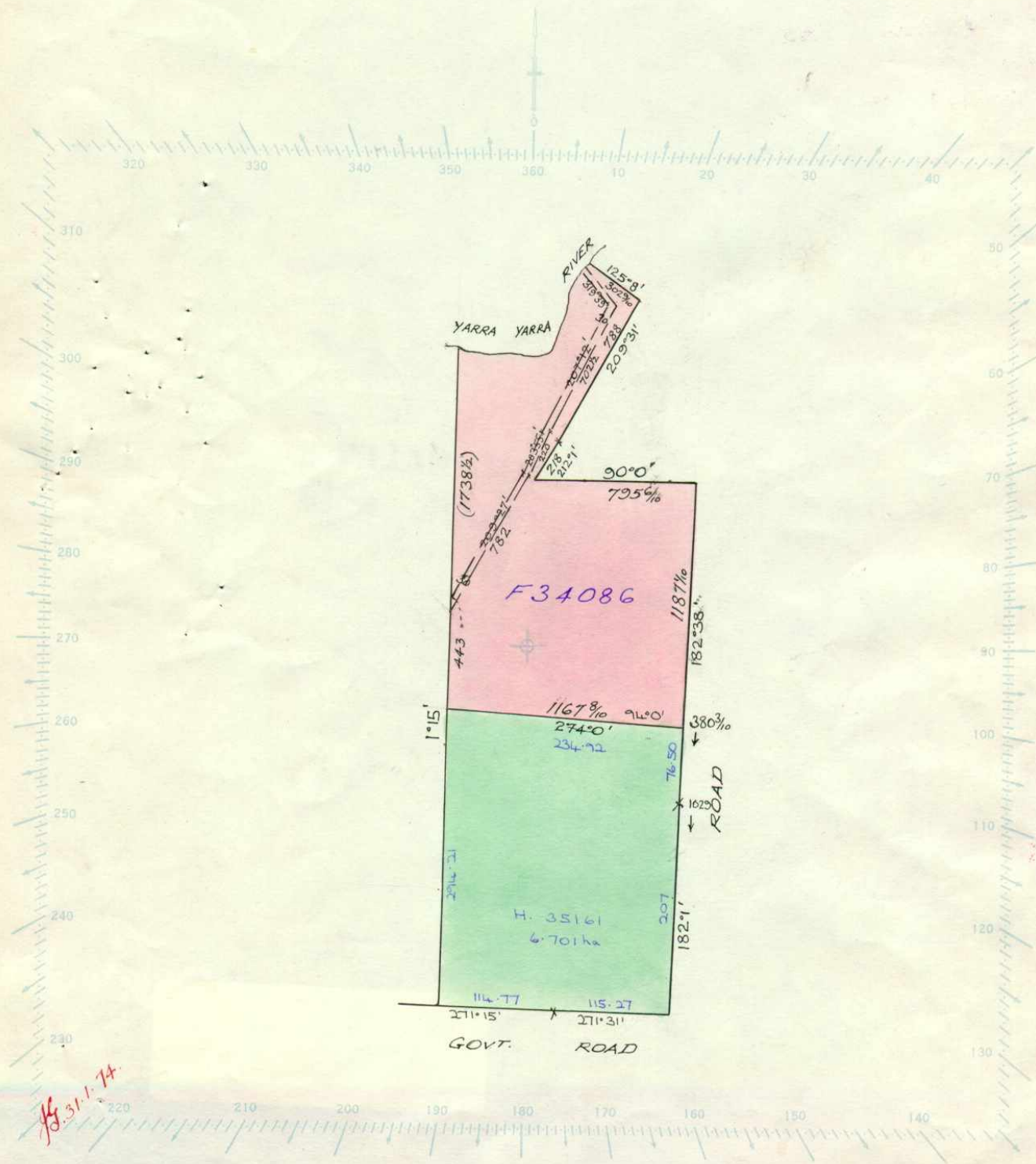
Volume 8292. Folio - 547.

METRIC MEASUREMENTS SHOWN IN BLUE.

Delivered on-line by LANDATA®

WARNING This document provides an image of a cancelled folio of the Register. It is not a statement from the register of subsisting information in relation to the land to which it refers.

WARNING



18.31.174




Natural Resources and Environment

AGRICULTURE • RESOURCES • CONSERVATION • LAND MANAGEMENT

**INTENTIONALLY**

**BLANK**



T08292-547-2-3

Delivered on-line by LANDATA

WARNING  
This document provides an image of a cancelled order of the Register. It is not a statement from the Registrar of Land and is not intended to be used as such. It is the responsibility of the user to verify the accuracy of the information provided.

