



Imaged Document Cover Sheet

The document following this cover sheet is an imaged document supplied by LANDATA®, Secure Electronic Registries Victoria.

Document Type	Cancelled Title
Document Identification	9477/001
Number of Pages (excluding this cover sheet)	4
Document Assembled	05/07/2024 23:19

Copyright and disclaimer notice:

© State of Victoria. This publication is copyright and includes confidential information. No part may be reproduced by any process except in accordance with the provisions of the Copyright Act or pursuant to a written agreement. The State of Victoria does not warrant the accuracy or completeness of the information in this publication and any person using or relying upon such information does so on the basis that the State of Victoria shall bear no responsibility or liability whatsoever for any errors, faults, defects or omissions in the information.

The document is invalid if this cover sheet is removed or altered.

CANCELLED

REGISTER BOOK

VOL. 9477 FOL. 001

ORIGINAL

NOT TO BE TAKEN FROM THE OFFICE
OF TITLES



VICTORIA

Certificate of Title

UNDER THE "TRANSFER OF LAND ACT"

NANCY SHETLAND PROPRIETARY LIMITED of 7 Ultimo Court Toorak - - -
is the proprietor of an estate in fee simple subject to the encumbrances - - -
notified hereunder in all that land in the Parish of Warrandyte County of - - -
Evelyn being Lot B on Plan of Subdivision No.140717 which land is - - -
shown enclosed by continuous lines on the map hereon and identified by that - - -
lot number - - -

Issued under Regulation 12 -


Derived From
Vol.9152 Fol.423
19/8/182



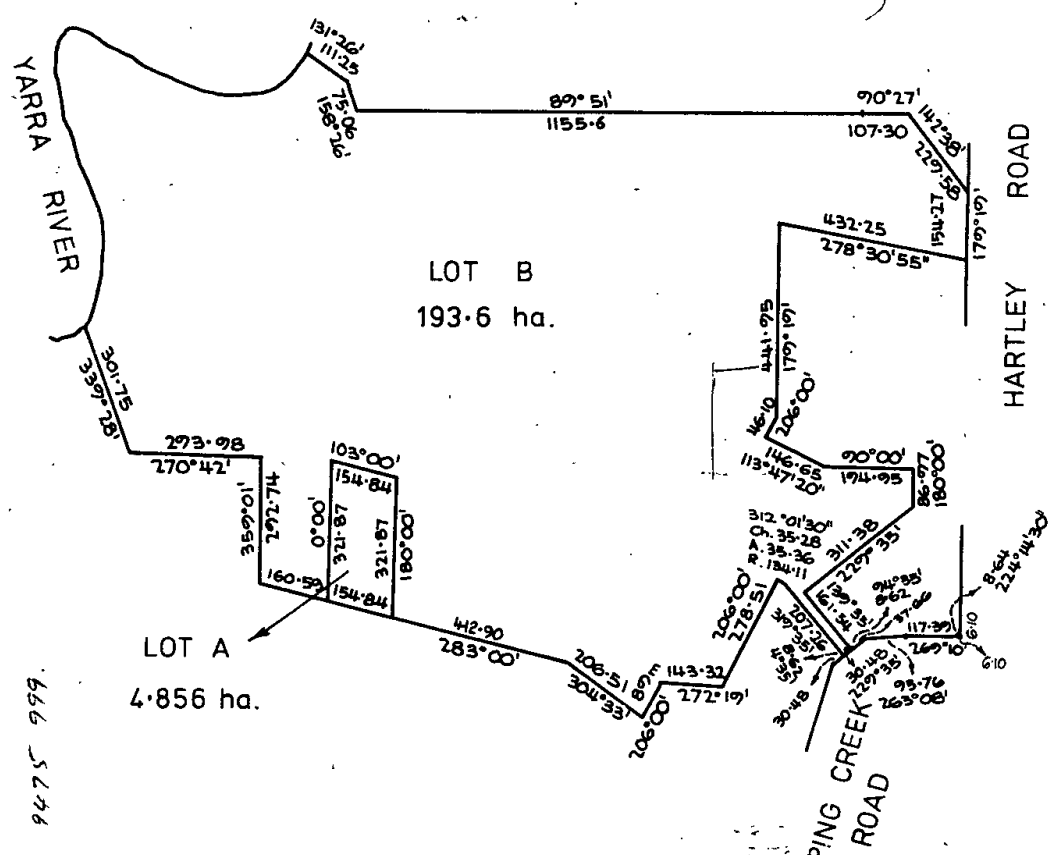
[Signature]
Assistant Registrar of Titles
ENCUMBRANCES REFERRED TO

Delivered
on-line by
LANDATA®

WARNING
This document provides an image of a cancelled folio of the Register. It is not a statement
from the register of subsisting information in relation to the land to which it refers.



T09477-001-1-7



200503
N/Drawn 200071
PLAN 140717
AFFECTS LAND HEREIN

9475 999

LENGTHS ARE IN METRES
AREAS (IF SHOWN) ARE IN HECTARES (ha)

L3519473

VOL. 9477 FOL. 001

TRANSFER AS TO PART
to HER MAJESTY QUEEN ELIZABETH II
Registered on 5 NOV 1984
No L351949Q



CANCELLED AS TO PART

Area: 36.06 ha

TRANSFER AS TO PART No. M287690B

registered 23 MAY 1986
CANCELLED AS TO PART
See Vol. 9696 Fol. 993



Area: 2.253 ha

CANCELLED AS TO BALANCE

The following Titles have been issued
Pursuant to Regulation 10 of the
Transfer of Land Act.

on 3 SEP 1986
Lots 22 to 23 in Vol. 9697 Fol. 959
in Vol. 9697 Fol. 960

Lot C in Vol. 9697 Fol. 961

on LP 2000927



CANCELLED

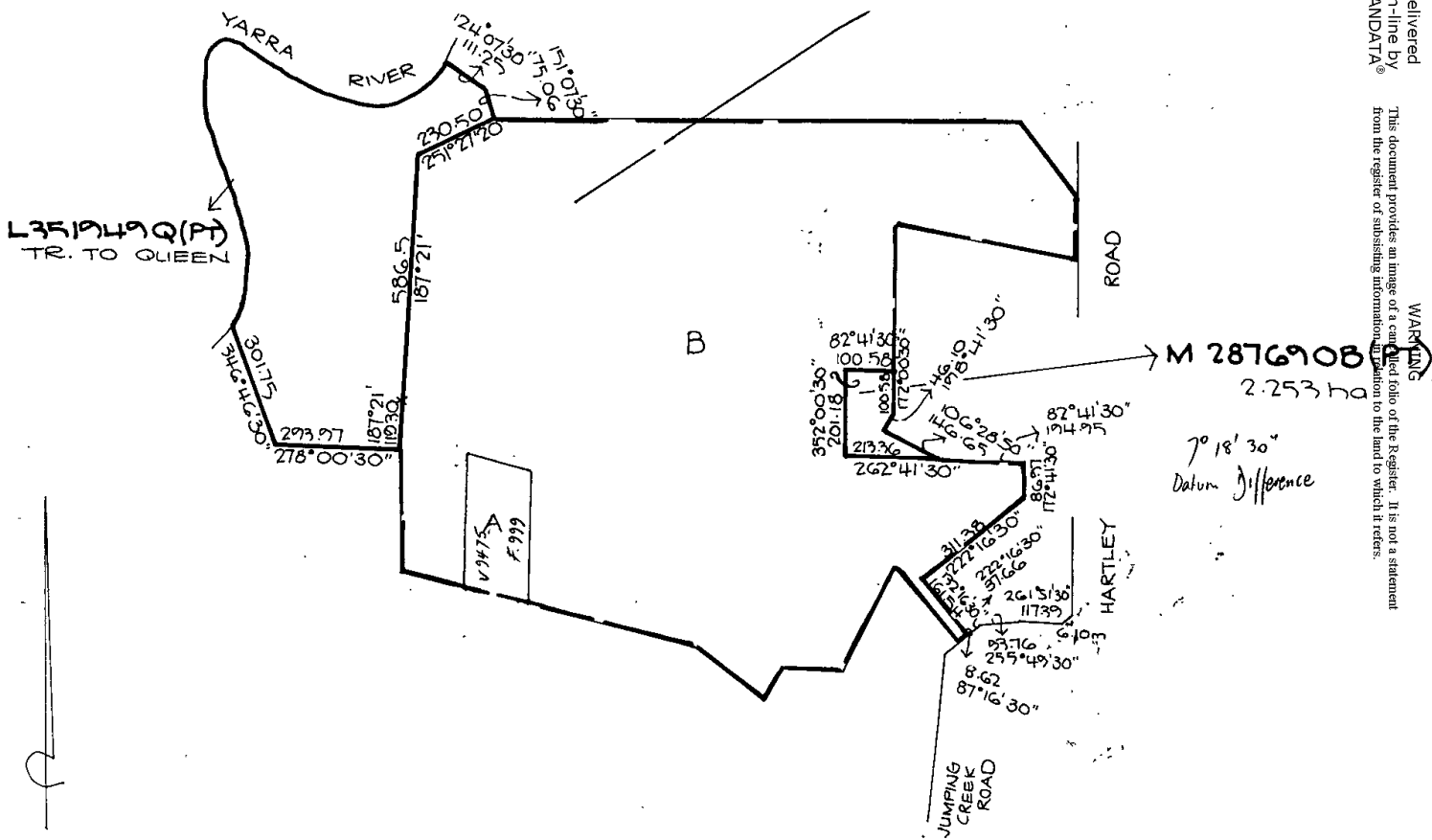
Delivered
on-line by
LANDATA®

WARNING
This document provides an image of a cancelled folio of the Register. It is not a statement
from the register or substituting information in relation to the land to which it refers.

V0477 F001
V9475 F999

NOTE: A.M.G. BEARINGS
to be adopted for
Dealing... and
for any further new C/Ts
to issue herefrom $-7^{\circ}18'30''$

LP200092T
CANCELS THESE TITLES
3 CERTS TO ISSUE



Delivered on-line by LANDATA®
This document provides an image of a cancelled folio of the Register. It is not a statement from the register of subsisting information. Consultation to the land to which it refers.

WARNING



ANNEXED SHEET REFERRED TO IN
CERTIFICATE OF TITLE VOL. FOL

ASSISTANT REGISTRAR OF TITLES

Delivered
on-line by
LANDATA®

WARNING
This document provides an image of a cancelled folio of the Register. It is not a statement
from the register of subsisting information in relation to the land to which it refers.