



Imaged Document Cover Sheet

The document following this cover sheet is an imaged document supplied by LANDATA®, Secure Electronic Registries Victoria.

Document Type	Cancelled Title
Document Identification	4162/364
Number of Pages (excluding this cover sheet)	4
Document Assembled	08/06/2024 16:54

Copyright and disclaimer notice:

© State of Victoria. This publication is copyright and includes confidential information. No part may be reproduced by any process except in accordance with the provisions of the Copyright Act or pursuant to a written agreement. The State of Victoria does not warrant the accuracy or completeness of the information in this publication and any person using or relying upon such information does so on the basis that the State of Victoria shall bear no responsibility or liability whatsoever for any errors, faults, defects or omissions in the information.

The document is invalid if this cover sheet is removed or altered.

Entered in the Register Book

CANCELLED

Vol. 162 Fol. 832364



VICTORIA.

Certificate of Title,

UNDER THE "TRANSFER OF LAND ACT 1915."

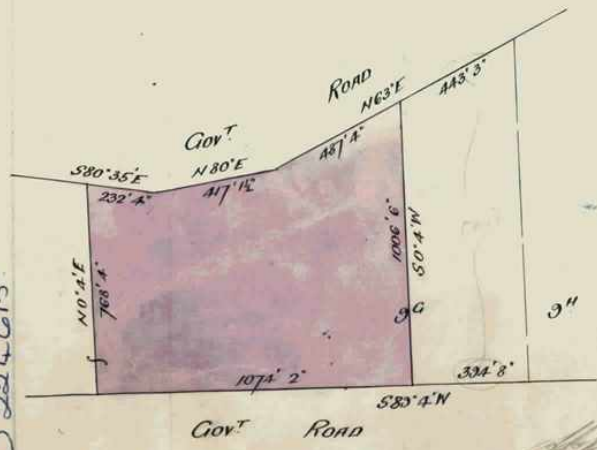
Edw

Edward Henry Frank Burch of Wonga Park Orchardist is -----
 now the proprietor of an Estate in Fee-simple, subject to the Encumbrances
 notified hereunder in All the ~~piece~~ *pieces* of Land, delineated and coloured *ML*
 the surface and down to the depth of Fifty feet below the surface of ALL THAT piece
 of land delineated and colored purple on the map in the margin containing Twenty --
 acres and nine perches or thereabouts being part of Crown Allotment Nine^G Parish -
 of Warrandyte County of Evelyn -----

ORIGINAL CERTIFICATE.
Not to be dealt with outside the Titles Office.

Dated the Thirtieth day of October One thousand nine hundred and eighteen.

W. H. Murray
Assistant Registrar of Titles.
ENCUMBRANCES REFERRED TO.



T04162-364-1-8

THE WHOLE OR PART OF
 THE WITHIN LAND HAS
 BEEN SUBDIVIDED SEE
 Unregistered Plan 95/175-99/390
 N^o B 224615
 18233
 Mils. Plan
 L.P. 18233

The Measurements are in Feet & Inches $\frac{16}{10}$

Delivered on-line by LANDATA®
This document provides a summary of the information of the Register. It is not a statement from the register of subsisting information or a title to the land to which it refers.
WARNING

Vol. 3807 Fol. 761323

Transfer 834578

Application

Nature of Instrument.	Time of its Production for Registration.	To whom given.	Number or Symbol thereon.
-----------------------	--	----------------	---------------------------

CAVEAT No. 108812 **LODGED** 8 October 1944

CAVEAT No. 108812 **LAPSED** 2nd June 1945

CAVEAT No. 111918 **LODGED** 14 May 1943

CAVEAT No. 111918 **LAPSED** 14 May 1947

Eliza Jean Robinson Mould of Whitehorse Road North Crofton Married Woman is now the proprietor of the within described estate by transfer registered on 21st June 1945 and numbered 1956754

Assistant Registrar of Titles

Henry Thomas John Burnow Hat Blocker and Amy Lucy Louisa Burnow Married Woman both of Brushby Park Road Wonga Park are now joint proprietors of the within described estate by transfer registered on 14th May 1947 and numbered 2076244

Assistant Registrar of Titles

Red Ink No. 4954862 Amy Lucy Louisa Burnow of Farra Road Wonga Park widow the survivor of the proprietors named herein is by direction of the Commissioner of Titles, now registered as sole proprietor of the land now comprised herein.

DATE 30th March 1950 Assistant Registrar of Titles

Effie Felice Grieve of Lussell Road Milsyth widow is now the proprietor of the within described estate by transfer registered on 30th March 1950

and numbered 2291676 Assistant Registrar of Titles

MORTGAGE to Charles Robert Redrobe registered numbered 1003881

Assistant Registrar of Titles

DISCHARGED 11 NOV 1961

SHIRLEY JUNE BROWN of 9 Lemnos Street Crofton Married Woman is now the proprietor by Transfer B99384 Registered 11th November 1960



MORTGAGE to EFFIE FELICE GRIEVE Registered 11th November 1960 Numbered B99385



MORTGAGE to THE ENGLISH SCOTTISH AND AUSTRALIAN BANK LIMITED Registered 7th December 1960 Numbered B116562



CANCELLED Pursuant to Regulation 12 and Titles issued as set out hereunder on 15 December 1961

Lots 1, 2 Vol. 8328 Fol. 972 Fol. 973



CANCELLED

DUP. WITH

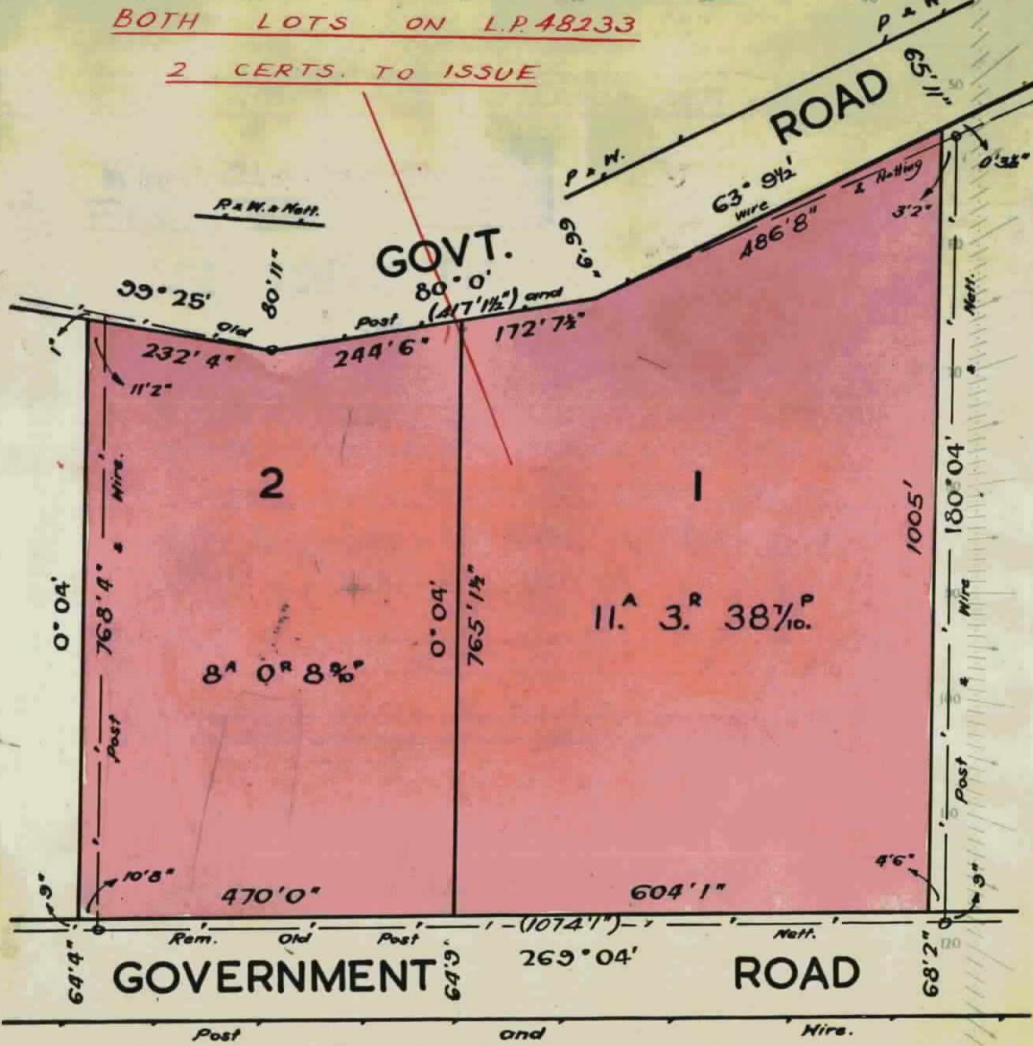
20 DEC 1961

Delivered on-line by LANDATA®. This document provides an image of a cancelled copy of the Register. It is not a statement from the register of subsisting information in relation to the land to which it refers.

WARNING



B.224615 CANCELS THIS TITLE BEING
BOTH LOTS ON L.P.48233
2 CERTS. TO ISSUE



FEE PURPLE - 50 FEET


L.P.48233

Delivered on-line by LANDATA® This document provides an image of a cancelled folio of the Register. It is not a statement from the register or substituting information in relation to the land to which it refers.

WARNING

Delivered
on-line by
LANDATA®

WARNING
This document provides an image of a cancelled folio of the Register. It is not a statement
from the register of subsisting information in relation to the land to which it refers.

 **Natural Resources and Environment** [™]
AGRICULTURE • RESOURCES • CONSERVATION • LAND MANAGEMENT

**INTENTIONALLY
BLANK**

