



Imaged Document Cover Sheet

The document following this cover sheet is an imaged document supplied by LANDATA®, Secure Electronic Registries Victoria.

Document Type	Cancelled Title
Document Identification	3594/684
Number of Pages (excluding this cover sheet)	4
Document Assembled	29/06/2024 22:04

Copyright and disclaimer notice:

© State of Victoria. This publication is copyright and includes confidential information. No part may be reproduced by any process except in accordance with the provisions of the Copyright Act or pursuant to a written agreement. The State of Victoria does not warrant the accuracy or completeness of the information in this publication and any person using or relying upon such information does so on the basis that the State of Victoria shall bear no responsibility or liability whatsoever for any errors, faults, defects or omissions in the information.

The document is invalid if this cover sheet is removed or altered.

CANCELLED

Entered in the Register Book

Vol. 3594 Fol. 718684

6 2/9



VICTORIA.

Certificate of Title,

UNDER THE "TRANSFER OF LAND ACT 1890."

SEARCHED

square

JAMES BEGLEY of Allansford Dairyman is -----
 now the proprietor of an Estate in Fee-simple, subject to the Encumbrances
 notified hereunder in All that piece of Land, delineated and coloured
 red on the map in the margin containing Thirty-one acres and Thirty-three perches
 or thereabouts being Lot 53 on Plan of Subdivision No. 4315 lodged in the Office -
 of Titles and being part of Crown Allotment Four^B and Land formerly part of a ---
 Government Road Parish of Warrandyte County of Evelyn -----

ORIGINAL CERTIFICATE.
Not to be dealt with outside the Titles Office.

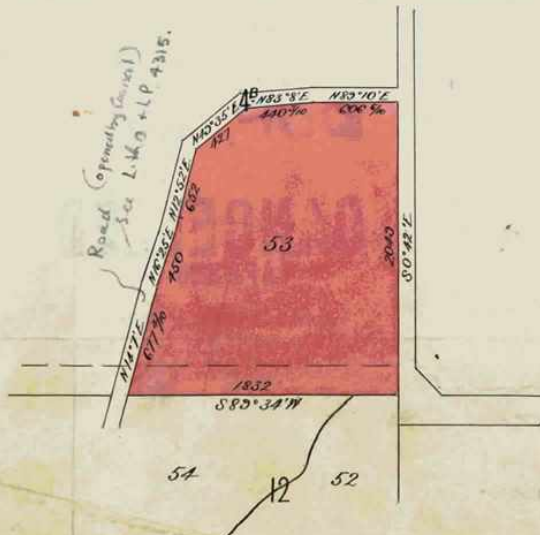
Dated the Twenty-fifth
thousand nine hundred and twelve.

day of April

[Signature]

Assistant Registrar of Titles

ENCUMBRANCES REFERRED TO



F/8

31	0	33
6	0	33
25	0	0



T03594-684-1-1

E.A.L.

The Measurements are in links.

1826

Delivered on-line by LANDATA®
This document provides an image of a cancelled folio of the Register. It is not a statement from the register of subsisting information in relation to the land to which it refers.

WARNING

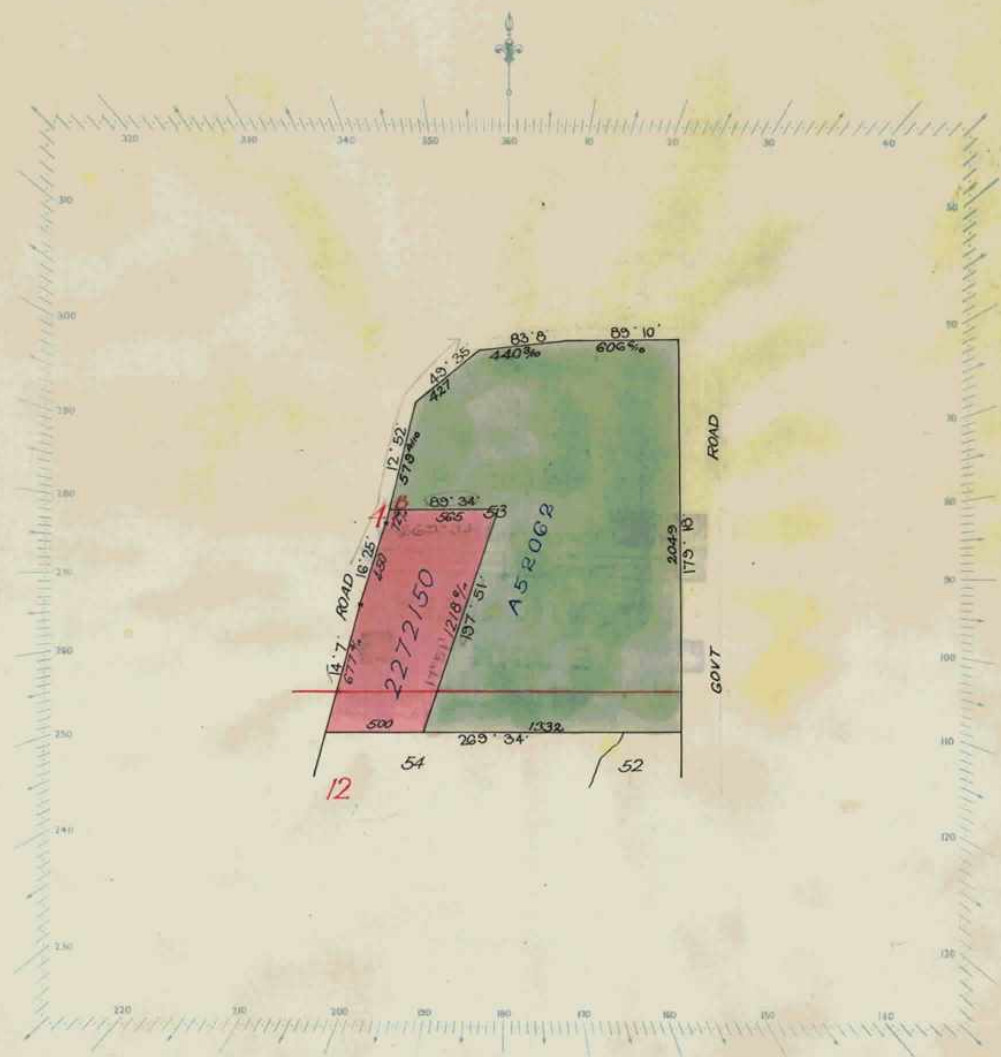
Nature of Instrument.	Day and Hour of its Production.	Names of the Parties to it.	Number or Symbol thereon.
<i>W6</i> George Gale of Marvel Loch Western Australia Mining Manager is now the proprietor of the within described estate and land pursuant to a transfer from the within named James Begley registered on the 20 th day of February 1915 at 10.50 clock in the forenoon and numbered 769307		John Brn Daye Assistant Registrar of Titles.	
Walter Slade, Blacksmith and Ellen Elizabeth Slade, his Wife, both of Wonga Park, Woydon are now joint proprietors of the within described estate pursuant to a transfer from George Gale registered on the 15 th day of April 1920 and numbered 934422	17-5-20	A.P. Richter Assistant Registrar of Titles.	
Red Ink No. 4804403 Walter Slade of Wonga Park Blacksmith the survivor of the proprietors named herein, is by direction of the Commissioner of Titles, now registered as sole proprietor of the land now comprised herein. DATED 5 th December 1949	F.O. Hewison Assistant Registrar of Titles.	CAVEAT No. 132529 LODGED 19 th April 1951 CAVEAT LAPSED 11 th October 1955	
TRANSFER AS TO BALANCE to Ernest, Alfred Arthur Janes registered on 11 OCT 1955 numbered A 52062 CANCELLED See Certificate of Title Vol. 8096 Fol. 131		Kennedy Assistant Registrar of Titles.	
TRANSFER AS TO PART to Cecil Cook Beeston registered on 9 th December 1949 numbered 2272150 CANCELLED AS TO PART See Certificate of Title Vol. 7551 Fol. 100 Area 6 ^{sq} 0 ^{sq} 33 ^{sq}	Assistant Registrar of Titles.	DUP. WITH CANCELLED - 4 APR 1956 Assistant Registrar of Titles.	
Red Ink No. 4993951 By Vesting Order dated 24 th Nov 1950. Produced to me on 28 th Dec 1950. Balance of the within described land became vested in Walter Embert Slade of Douglas Street, Hastings, Orchardist. for an entry in the register 10/3/53	Assistant Registrar of Titles.	Assistant Registrar of Titles.	

Delivered on-line by LANDATA® This document provides an image of a cancelled folio of the Register. It is not a statement from the register or substituting information in relation to the land to which it refers.

WARNING

SCALE: 6 Chs. to one inch.

Vol. 3594 fol. - 684




Delivered on-line by LANDATA®
This document provides an image of a cancelled folio of the Register. It is not a statement from the register or substituting information in relation to the land to which it refers.

WARNING



T03594-684-2-9

8/6
A.S. 61

 Natural Resources and Environment
FOR THE DEPARTMENT OF LAND AND CONSERVATION - LAND MANAGEMENT

**INTENTIONALLY
BLANK**

Delivered on-line by LANDATA®
WARNING
This document provides an image of a cancelled folio of the Register. It is not a statement from the register or subsisting information in relation to the land to which it refers.