



Imaged Document Cover Sheet

The document following this cover sheet is an imaged document supplied by LANDATA®, Secure Electronic Registries Victoria.

Document Type	Cancelled Title
Document Identification	9231/485
Number of Pages (excluding this cover sheet)	4
Document Assembled	15/05/2024 07:07

Copyright and disclaimer notice:

© State of Victoria. This publication is copyright and includes confidential information. No part may be reproduced by any process except in accordance with the provisions of the Copyright Act or pursuant to a written agreement. The State of Victoria does not warrant the accuracy or completeness of the information in this publication and any person using or relying upon such information does so on the basis that the State of Victoria shall bear no responsibility or liability whatsoever for any errors, faults, defects or omissions in the information.

The document is invalid if this cover sheet is removed or altered.

ORIGINAL

CANCELLED
REGISTER BOOK

**NOT TO BE TAKEN FROM THE OFFICE
OF TITLES**



VICTORIA

VOL. **9231** FOL. **485**

Certificate of Title

UNDER THE "TRANSFER OF LAND ACT"

EDWARD VERGERS of Jumping Creek Road Wonga Park Orchardist is now the ---
proprietor of an estate in fee simple subject to the encumbrances notified --
hereunder in ALL THAT piece of land delineated and coloured red on the map --
on the sheet annexed hereto being Lot One on Plan of Subdivision No.122749 --
and being part of Crown Section 12 Parish of Warrandyte County of Evelyn -

FOL.

VOL.

DATED the 26th day of August 1977

Assistant Registrar of Titles



ENCUMBRANCES REFERRED TO

Delivered
on-line by
LANDATA®

WARNING
This document provides an image of a cancelled folio of the Register. It is not a statement
from the register of subsisting information in relation to the land to which it refers.

PLAN **126750**
AFFECTS LAND HEREIN

MEASUREMENTS ARE IN

~~ENCUMBRANCE 2ND ROAD ON~~
~~SUBDIVISION No. 126750~~
~~THIS CERTIFICATE OF~~
~~TITLE DATE 12-10-78~~

Derived from Vol.9068 Fol.604
G786023

12

VOL. 9231 FOL. 485

INSTRUMENT

APPLICATION

-PL

TRANSFER AS TO PART No. H246042
registered 26th September 1978
CANCELLED AS TO PART
See Vol. 9233 Fol. 723
Lot one
Area 7.284 ha



~~MORTGAGE~~ to EDWARD VERGERS

~~Registered 1st December 1978~~
~~Endorsement Made in Error~~
No. H327307


[Signature]
~~Assistant Registrar of Titles~~
18-12-78

CANCELLED AS TO BALANCE
APPLICATION No. 5351160
Registered 11/2/93 See Vol. 10115 577

Which is issued pursuant to
Section 31 Act 6399



CANCELLED



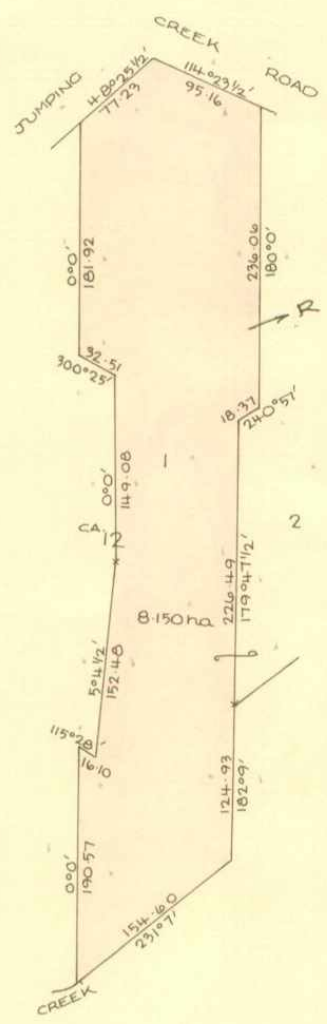
T09231-485-1-3

Delivered on-line by LANDATA
This document provides an image of a cancelled entry of the Register. It is not a statement from the register of subsisting information in relation to the land to which it refers.
WARNING

G786023
(15c cont)

ANNEXED SHEET REFERRED TO IN
CERTIFICATE OF TITLE VOL. 9231 FOL. 485

M. J. ...
ASSISTANT REGISTRAR OF TITLES




Delivered
on-line by
LANDATA®

WARNING
This document provides an image of a cancelled folio of the Register. It is not a statement
from the register of subsisting information in relation to the land to which it refers.

AREA IS IN HECTARES (ha)
MEASUREMENTS ARE IN METRES

~~2~~
 PLAN OR SUBDIVISION NO. 126750
 DRAWING IN THIS CERTIFICATE OF
 TITLE DATE 12-10-78

96

 **Natural Resources and Environment**
AGRICULTURE • RESOURCES • CONSERVATION • LAND MANAGEMENT

**INTENTIONALLY
BLANK**

Delivered on-line by LANDATA®
This document provides a range of a cancelled sales of the register. It is not a statement from the register of subsisting information in relation to the land to which it refers.

WARNING



T09231-485-2-1