



# Imaged Document Cover Sheet

The document following this cover sheet is an imaged document supplied by LANDATA®, Secure Electronic Registries Victoria.

Document Type	<b>Cancelled Title</b>
Document Identification	<b>9482/783</b>
Number of Pages (excluding this cover sheet)	<b>4</b>
Document Assembled	<b>27/05/2024 15:40</b>

**Copyright and disclaimer notice:**

© State of Victoria. This publication is copyright and includes confidential information. No part may be reproduced by any process except in accordance with the provisions of the Copyright Act or pursuant to a written agreement. The State of Victoria does not warrant the accuracy or completeness of the information in this publication and any person using or relying upon such information does so on the basis that the State of Victoria shall bear no responsibility or liability whatsoever for any errors, faults, defects or omissions in the information.

The document is invalid if this cover sheet is removed or altered.

61975

**CANCELLED**

**ORIGINAL**

**NOT TO BE TAKEN FROM THE OFFICE OF TITLES**



VICTORIA

REGISTER BOOK

VOL. 9482 FOL. 783

# Certificate of Title

UNDER THE "TRANSFER OF LAND ACT"

JACK TAYLOR Company Director and BERYL HOPE TAYLOR Married Woman both of - - -  
 "Tanderra" Jumping Creek Road Wonga Park are JOINT PROPRIETORS of an - - - - -  
 estate in fee simple subject to the encumbrances notified hereunder in - - - - -  
 all that piece of land in the Parish of Warrandyte County of Evelyn being - - -  
 part of the land in Plan of Consolidation No.107905 and being part of - - - - -  
 Crown Section 12 which land is shown enclosed by continuous lines on the map -  
 on the sheet annexed hereto - - - - -

FOL.  
VOL.


DATED the 25th day of August 1982

*P. J. Sidwicks*

Assistant Registrar of Titles



**ENCUMBRANCES REFERRED TO**



T09482-783-1-1

**PLAN CR.154173  
AFFECTS LAND HEREIN**

MEASUREMENTS ARE IN

Derived from Vol.9314 Fol.650  
K61975

Delivered on-line by LANDATA®  
WARNING  
This document provides an image of a cancelled folio of the Register. It is not a statement from the register of subsisting information in relation to the land to which it refers.

of

Vol. 9182 FOL. 783

INSTRUMENT

APPLICATION

39473/81-PL4

**CANCELLED**

PURSUANT TO PLAN OF CONSOLIDATION

No. C. P. 154173

**Vol. 9490 Fol. 687**

22 NOV 1997



**CANCELLED**

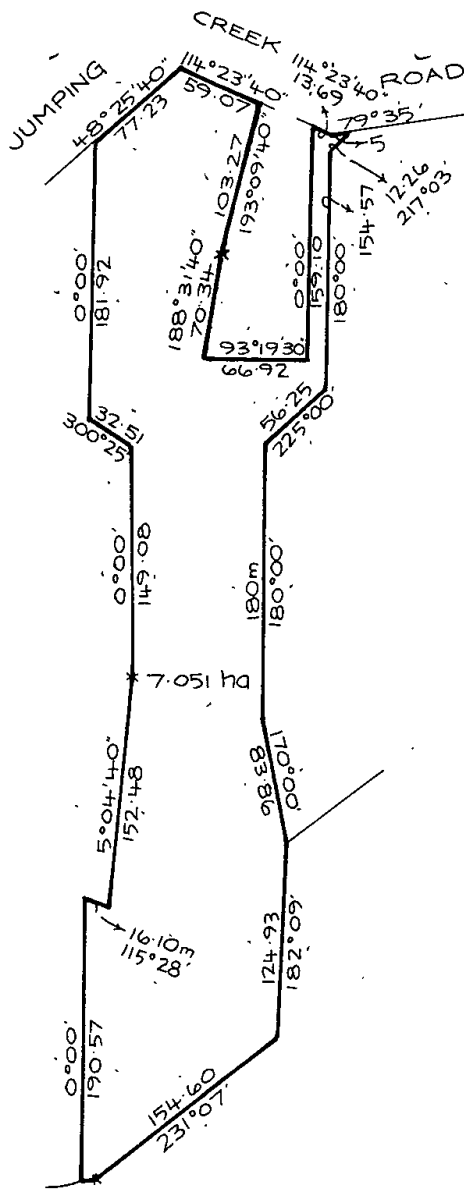
Delivered  
on-line by  
LANDATA®

WARNING  
This document provides an image of a cancelled folio of the Register. It is not a statement  
from the register or submitting information in relation to the land to which it refers.

K61975

ANNEXED SHEET REFERRED TO IN  
CERTIFICATE OF TITLE VOL. 9482 FOL 783

*P. Siducombe*  
ASSISTANT REGISTRAR OF TITLES




Delivered  
on-line by  
LANDATA®

WARNING  
This document provides an image of a cancelled folio of the Register. It is not a statement  
from the register of subsisting information in relation to the land to which it refers.



T09482-783-2-0

MEASUREMENTS ARE IN METRES  
AREA IS IN HECTARES (ha)

 Natural Resources and Environment  
AGRICULTURE • RESOURCES • CONSERVATION • LAND MANAGEMENT

**INTENTIONALLY  
BLANK**

Delivered on-line by LANDATA®  
This document provides an image of a cancelled folio of the Register. It is not a statement from the register of subsisting information in relation to the land to which it refers.

WARNING