



# Imaged Document Cover Sheet

The document following this cover sheet is an imaged document supplied by LANDATA®, Secure Electronic Registries Victoria.

Document Type	<b>Cancelled Title</b>
Document Identification	<b>9611/721</b>
Number of Pages (excluding this cover sheet)	<b>4</b>
Document Assembled	<b>22/05/2024 11:44</b>

**Copyright and disclaimer notice:**

© State of Victoria. This publication is copyright and includes confidential information. No part may be reproduced by any process except in accordance with the provisions of the Copyright Act or pursuant to a written agreement. The State of Victoria does not warrant the accuracy or completeness of the information in this publication and any person using or relying upon such information does so on the basis that the State of Victoria shall bear no responsibility or liability whatsoever for any errors, faults, defects or omissions in the information.

The document is invalid if this cover sheet is removed or altered.

**CANCELLED**

REGISTER BOOK

VOL. 9611 FOL. 721

**ORIGINAL**

**NOT TO BE TAKEN FROM THE OFFICE  
OF TITLES**



VICTORIA

# Certificate of Title

UNDER THE "TRANSFER OF LAND ACT"

JACK TAYLOR and BERYL HOPE TAYLOR both of "Tanderra" Jumping Creek Road - -  
Wonga Park are JOINT PROPRIETORS of an estate in fee simple subject to the - -  
encumbrances notified hereunder in all that land in the Parish of Warrandyte - -  
County of Evelyn being Lot 2 on Plan of Subdivision No.149469D which - -  
land is shown enclosed by continuous lines on the map hereon and identified - -  
by that lot number - - - - -

Issued under Regulation 10 -

Derived From  
Vol.9575 Fol.405

29/5/'85




Assistant Registrar of Titles

**ENCUMBRANCES REFERRED TO**

As to any part of the land marked E-1 on the map that  
lies within the above-mentioned Lot -

THE EASEMENT existing over the same by virtue of  
Section 103B State Electricity Commission Act -



T09611-721-1-0

THE MAP ABOVE REFERRED TO  
IS ON THE SHEET ANNEXED TO  
THIS CERTIFICATE OF TITLE

**PLAN Lp207991T  
AFFECTS LAND HEREIN**

Delivered  
on-line by  
LANDATA®  
WARNING  
This document provides an image of a cancelled folio of the Register. It is not a statement  
from the register of subsisting information in relation to the land to which it refers.

VOL. 9611 FOL. 721

**CANCELLED**

The following Titles have been issued  
Pursuant to Regulation 10 of the  
Transfer of Land Act.

on 5-8-87

Lots 2 to 3

in Vol. 9762 Fol. 471

in Vol. 9762 Fol. 472

of LP2079917



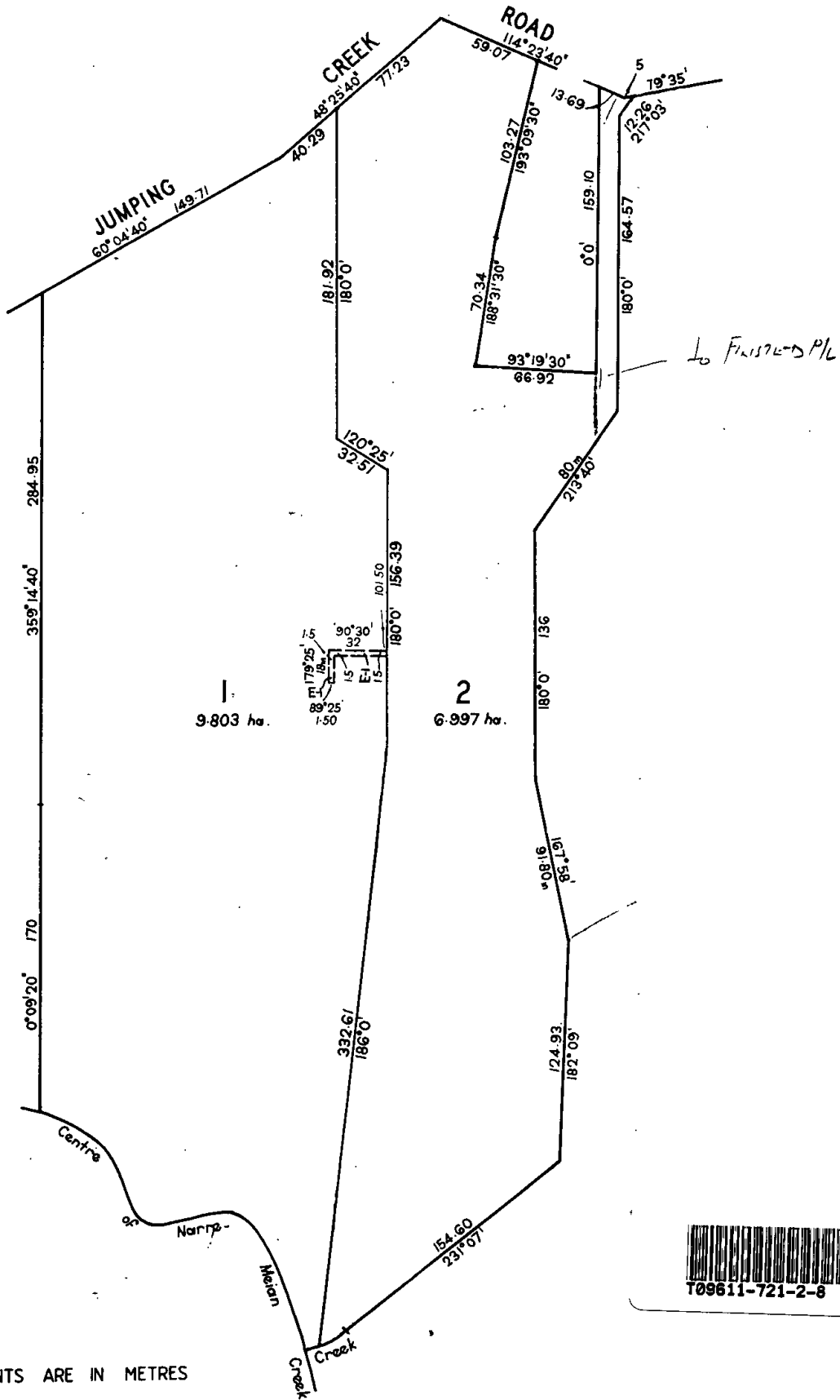
**CANCELLED**

Delivered  
on-line by  
LANDATA®

WARNING  
This document provides an image of a cancelled folio of the Register. It is not a statement  
from the register or substituting information in relation to the land to which it refers.

ANNEXED SHEET REFERRED TO IN  
CERTIFICATE OF TITLE VOL. 9611 FOL. 721

*Shina*  
ASSISTANT REGISTRAR OF TITLES



Delivered on-line by LANDATA®  
WARNING  
This document provides an image of a cancelled folio of the Register. It is not a statement from the register of subsisting information in relation to the land to which it refers.




MEASUREMENTS ARE IN METRES

Delivered  
on-line by  
LANDATA®

This document provides an image of a cancelled folio of the Register. It is not a statement  
from the register of subsisting information in relation to the land to which it refers.

VANUATU



**INTENTIONALLY**  
**BLANK**