



Imaged Document Cover Sheet

The document following this cover sheet is an imaged document supplied by LANDATA®, Secure Electronic Registries Victoria.

Document Type	Cancelled Title
Document Identification	9274/298
Number of Pages (excluding this cover sheet)	4
Document Assembled	15/08/2024 18:21

Copyright and disclaimer notice:

© State of Victoria. This publication is copyright and includes confidential information. No part may be reproduced by any process except in accordance with the provisions of the Copyright Act or pursuant to a written agreement. The State of Victoria does not warrant the accuracy or completeness of the information in this publication and any person using or relying upon such information does so on the basis that the State of Victoria shall bear no responsibility or liability whatsoever for any errors, faults, defects or omissions in the information.

The document is invalid if this cover sheet is removed or altered.

ORIGINAL

**NOT TO BE TAKEN FROM THE OFFICE
OF TITLES**



VICTORIA

CANCELLED

REGISTER BOOK

VOL. 9274 FOL. 298

Certificate of Title

UNDER THE "TRANSFER OF LAND ACT"

WESLEY CHARLES ROBINSON Airline Pilot and MARGARET JOYCE ROBINSON --
Married Woman both of Dudley Road Wonga Park are joint proprietors --
of an estate in fee simple subject to the encumbrances notified hereunder --
in so much as lies above the depth of 15.24 metres below the surface of --
ALL THAT piece of land coloured on the map hereon being Lot 1 on --- --
Plan of Subdivision No.124315 Parish of Warrandyte County of Evelyn --

Issued under Regulation 12 on
the approval of the above --
Plan of Subdivision -



[Signature]

Assistant Registrar of Titles

ENCUMBRANCES REFERRED TO

MORTGAGE G253777

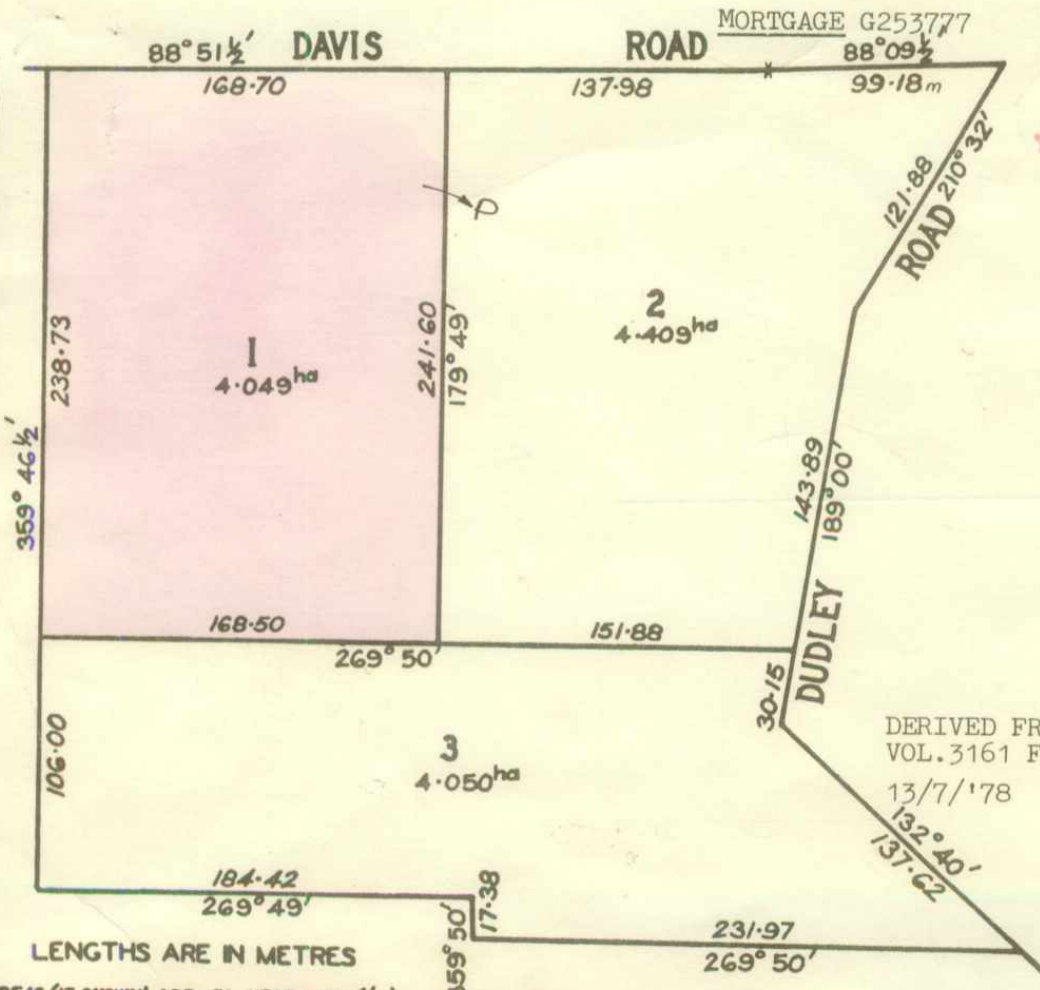
THE ABOVE MORTGAGE
IS DISCHARGED

28 APR 1978



DERIVED FROM
VOL. 3161 FOL. 174
13/7/'78

PLAN PC 354507 C
AFFECTS LAND HEREIN



LENGTHS ARE IN METRES

AREAS (IF SHOWN) ARE IN HECTARES (ha)

Delivered on-line by LANDATA®
WARNING
This document provides an image of a cancelled folio of the Register. It is not a statement from the register of subsisting information in relation to the land to which it refers.

u.g.

CAVEAT No 14563882 LODGED 15 JAN 1979 VOL. 9274 FOL. 298

CAVEAT LADDER



ROLSAN PTY. LTD. of Corner Hull Road and Charles Stree Mopoolbark is now the proprietor Registered 11th September 1979 No.H677581



MORTGAGE

COMMONWEALTH SAVINGS BANK OF AUSTRALIA Registered 7th December 1979 No.H793352

DISCHARGED 31 JUL 1985



MORTGAGE TO

COMMONWEALTH TRADING BANK OF AUSTRALIA Registered 26 FEB 1980 No. H 8831439

DISCHARGED 31 JUL 1985



CREATION OF EASEMENT

Registered 16th January 1981 No.J308499



MORTGAGE NATIONAL MUTUAL PERMANENT BUILDING SOCIETY REGISTERED 31/7/85 L805834K

DISCHARGED 17 FEB 1987



MORTGAGE NATIONAL MUTUAL PERMANENT BUILDING SOCIETY REGISTERED 31/7/85 L805835G

DISCHARGED 17 FEB 1987



PROPRIETORS TENANTS IN COMMON IN EQUAL SHARES IAN MICHAEL DUNN & JENNIFER BERYL DUNN OF 4 TUGAN PL. NORTH RINGWOOD REGISTERED 17/2/87 M703097E M703098B



MORTGAGE AUSTRALIA AND NEW ZEALAND SAVINGS BANK LIMITED REGISTERED 2/87 M703099X

DISCHARGED 5 AUG 1992



MORTGAGE AUSTRALIA AND NEW ZEALAND BANKING GROUP LIMITED REGISTERED 2/87 M7031001

DISCHARGED 20 MAR 1992



CANCELLED

PURSUANT TO SECTION 24 SUBDIVISION ACT 1988 REGISTERED. 5.7.94 No. PC 354507C



CANCELLED



T09274-298-1-2

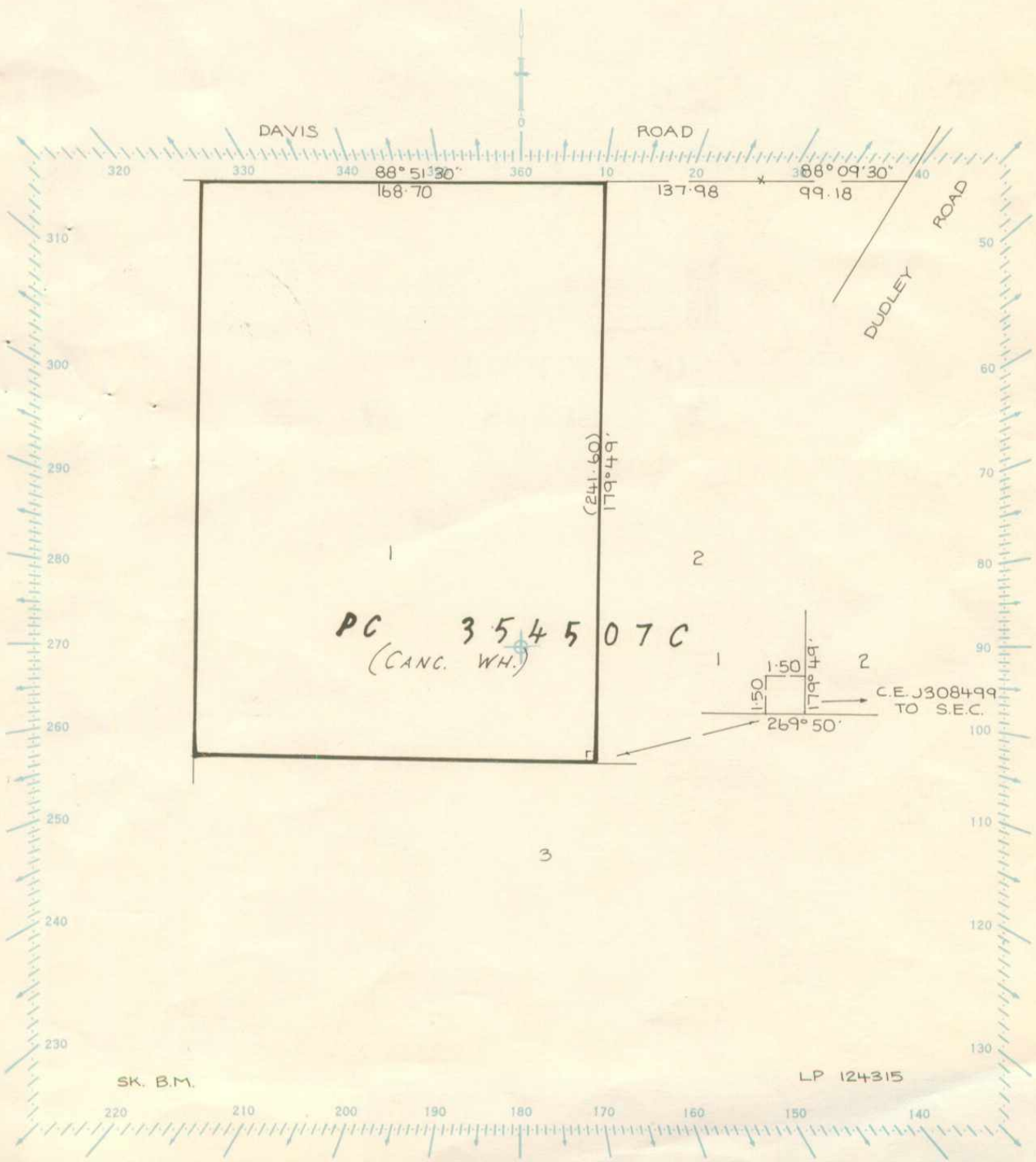
Delivered on-line by LANDATA® This document provides an image of a cancelled folio of the Register. It is not a statement from the register of subsisting information in relation to the land to which it refers.

WARNING

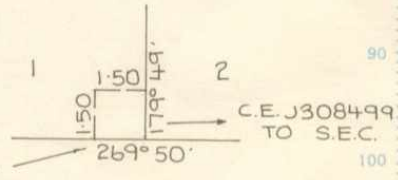
SCALE

Volume 9274 Folio 298

LENGTHS ARE IN METRES



PC 354507C
(CANC. WH.)



Delivered on-line by LANDATA®
 WARNING
 This document provides an image of a cancelled folio of the Register. It is not a statement from the register of subsisting information in relation to the land to which it refers.



Natural Resources and Environment

AGRICULTURE • RESOURCES • CONSERVATION • LAND MANAGEMENT

INTENTIONALLY

BLANK

Delivered
On-line by
LANDATA

WARNING
This document provides an image of a cancelled folio of the Register. It is not a statement
from the register of existing information in relation to the land to which it refers.



T09274-298-2-1