



Imaged Document Cover Sheet

The document following this cover sheet is an imaged document supplied by LANDATA®, Secure Electronic Registries Victoria.

Document Type	Cancelled Title
Document Identification	8599/817
Number of Pages (excluding this cover sheet)	2
Document Assembled	19/08/2024 09:06

Copyright and disclaimer notice:

© State of Victoria. This publication is copyright and includes confidential information. No part may be reproduced by any process except in accordance with the provisions of the Copyright Act or pursuant to a written agreement. The State of Victoria does not warrant the accuracy or completeness of the information in this publication and any person using or relying upon such information does so on the basis that the State of Victoria shall bear no responsibility or liability whatsoever for any errors, faults, defects or omissions in the information.

The document is invalid if this cover sheet is removed or altered.

ORIGINAL
NOT TO BE TAKEN FROM THE OFFICE
OF TITLES



CANCELLED

REGISTER BOOK

VOL. 8599

FOL. 817

VICTORIA

Certificate of Title

UNDER THE "TRANSFER OF LAND ACT"

JOHN SINNOTT MILLS Dental Surgeon and LORNA MILLS Married Woman both of --
350 Lower Heidelberg Road East Ivanhoe are now the joint proprietors of an --
estate in fee simple subject to the encumbrances notified hereunder in - - - -
ALL THAT piece of land delineated and coloured red and blue on the map in the -
margin being Lot 19 on Plan of Subdivision No.59020 Parish of Warrandyte - - -
County of Evelyn Together with a right of carriageway over the road coloured -
brown on the said map - - - - -

VOL. 8599 FOL. 817

Delivered
on-line by
LANDATA®

WARNING
This document provides an image of a cancelled folio of the Register. It is not a statement
from the register of subsisting information in relation to the land to which it refers.

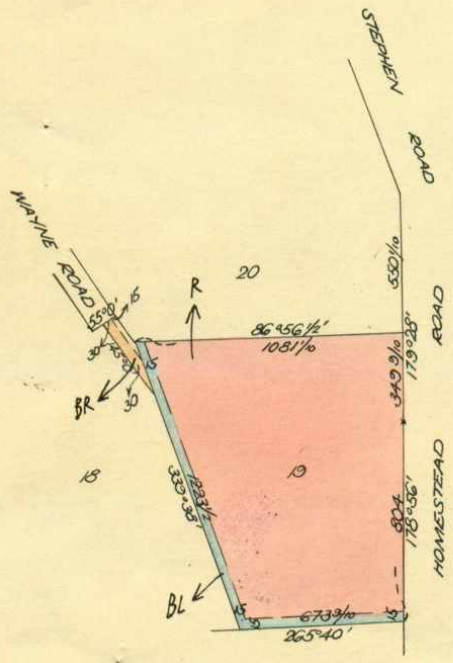
DATED the 5th day of November 1964

W. W. Unwin
Assistant Registrar of Titles



ENCUMBRANCES REFERRED TO

As to the land coloured blue -
THE EASEMENTS (if any) - - - -
existing over the same by - - -
virtue of Section 98 of the --
Transfer of Land Act - - - - -



MEASUREMENTS ARE IN Links.

Derived from Vol.8571 Fols.936
937


C75282

48

DOUGLAS WILLIAM MARCHBANK Primary
Producer and BERYL ANNIE MARCHBANK
Primary Producer both of 24 Rubicon
Street Reservoir are now JOINT
PROPRIETORS
Registered 7th January 1982
No.J776595



~~MORTGAGE~~ to AUSTRALIA AND
NEW ZEALAND BANKING GROUP LIMITED
Registered ~~7th January 1982~~
No.J776596 **DISCHARGED**
21 MAY 1991



This endorsement must be made on the duplicate.

SURVIVING PROPRIETOR
BERYL ANNIE MARCHBANK
25 LOWER HOMESTEAD RD. WONGA PARK
V232581Q 30/01/98




CANCELLED
APPLICATION No. V232580T
Registered 30.01.98
See Vol. 10877 Fol. 530

Which is issued pursuant to
Section 31 Act 6399



CANCELLED



V.8599 F.817

Delivered on-line by LANDATA®
This document provides an image of a cancelled folio of the Register. It is not a statement from the register of existing information as regards to the land to which it refers.
WARNING