



Imaged Document Cover Sheet

The document following this cover sheet is an imaged document supplied by LANDATA®, Secure Electronic Registries Victoria.

Document Type	Cancelled Title
Document Identification	8104/536
Number of Pages (excluding this cover sheet)	6
Document Assembled	14/08/2024 17:53

Copyright and disclaimer notice:

© State of Victoria. This publication is copyright and includes confidential information. No part may be reproduced by any process except in accordance with the provisions of the Copyright Act or pursuant to a written agreement. The State of Victoria does not warrant the accuracy or completeness of the information in this publication and any person using or relying upon such information does so on the basis that the State of Victoria shall bear no responsibility or liability whatsoever for any errors, faults, defects or omissions in the information.

The document is invalid if this cover sheet is removed or altered.

ORIGINAL
NOT TO BE TAKEN FROM
THE OFFICE OF TITLES



VICTORIA

CANCELLED
Entered in the Register Book

Vol. 8104 Fol. 536

Certificate of Title
UNDER THE "TRANSFER OF LAND ACT 1954"

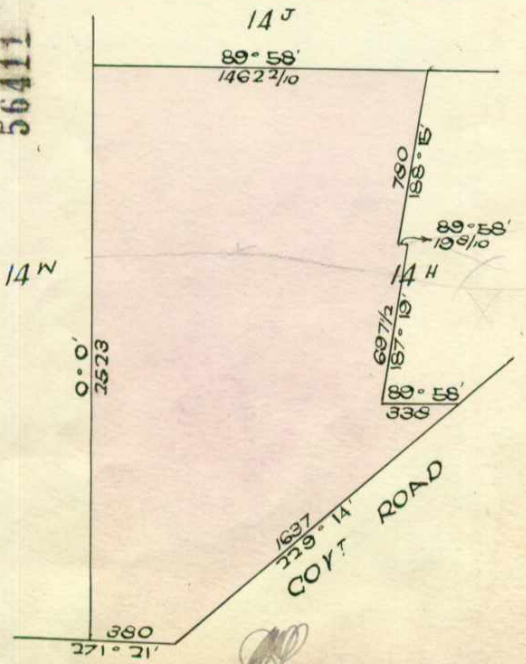
A.H.
17.7.56.

Jack Docking of Alexandra Farmer is -----
now the proprietor-----
of an Estate in Fee-simple subject to the Encumbrances notified hereunder in
the surface and down to the depth of Fifty feet below the surface of -----
All that piece of Land, delineated and coloured purple on the map in the ---
margin containing Thirty acres Two roods and Twenty-four perches or thereabouts being
part of Crown Allotment 14^H Parish of Warrandyte County of Evelyn -----

Delivered
on-line by
LANDATA®
WARNING
This document provides an image of a cancelled folio of the Register. It is not a statement
from the register of subsisting information in relation to the land to which it refers.


THE WHOLE OR PART OF
THE WITHIN LAND HAS
BEEN SUBDIVIDED SEE
Unregistered Plan 82/568 99/83
Misc. Plan
I.P. 3073A NA560761
56411 ND490847

Dated the Thirtieth day of November One
thousand nine hundred and fifty-one.



THE MEASUREMENTS ARE IN *links.*

James Blant
Assistant Registrar of Titles



ENCUMBRANCES REFERRED TO

Recd 82/568
ND490847
Recd 99/83

Vol. 8104 Fol. 534

Transfer 2454738

Application

William Yorke Richardson, Farmer and Phyllis May Richardson Married Woman both of Toolamba Road Mooroomba are

21
now joint proprietors of the within described estate by transfer registered on 20 JUL 1958 and numbered A193011
25.1.57. Assistant Registrar of Titles

Affecting part of the land herein ~~156665~~ 15th July 1958
(Plan on caveat)
CAVEAT LAPSED - 5 APR 1966
LOT 1. OFFICE OF TITLES P.J.W.

CAVEAT No. A987172 LODGED - 8 JUN 1960
Affecting part of the land herein Lot, No. 1.
CAVEAT WITHDRAWN 13 JUL 1963

CANCELLED AS TO PART

Pursuant to Regulation 12 and Titles issued as set out hereunder on 15th October 1962
Lots 1, 2.


Vol. 8376 Fol. 454
455 OFFICE OF TITLES K.J. VICTORIA

TRANSFER AS TO BALANCE No. C430478 registered 25th FEBRUARY 1966.

CANCELLED See Vol. 8611 Fol. 404

CANCELLED WITH
OFFICE OF TITLES D.D. VICTORIA
12 MAY 1966

CANCELLED



T08104-536-1-8

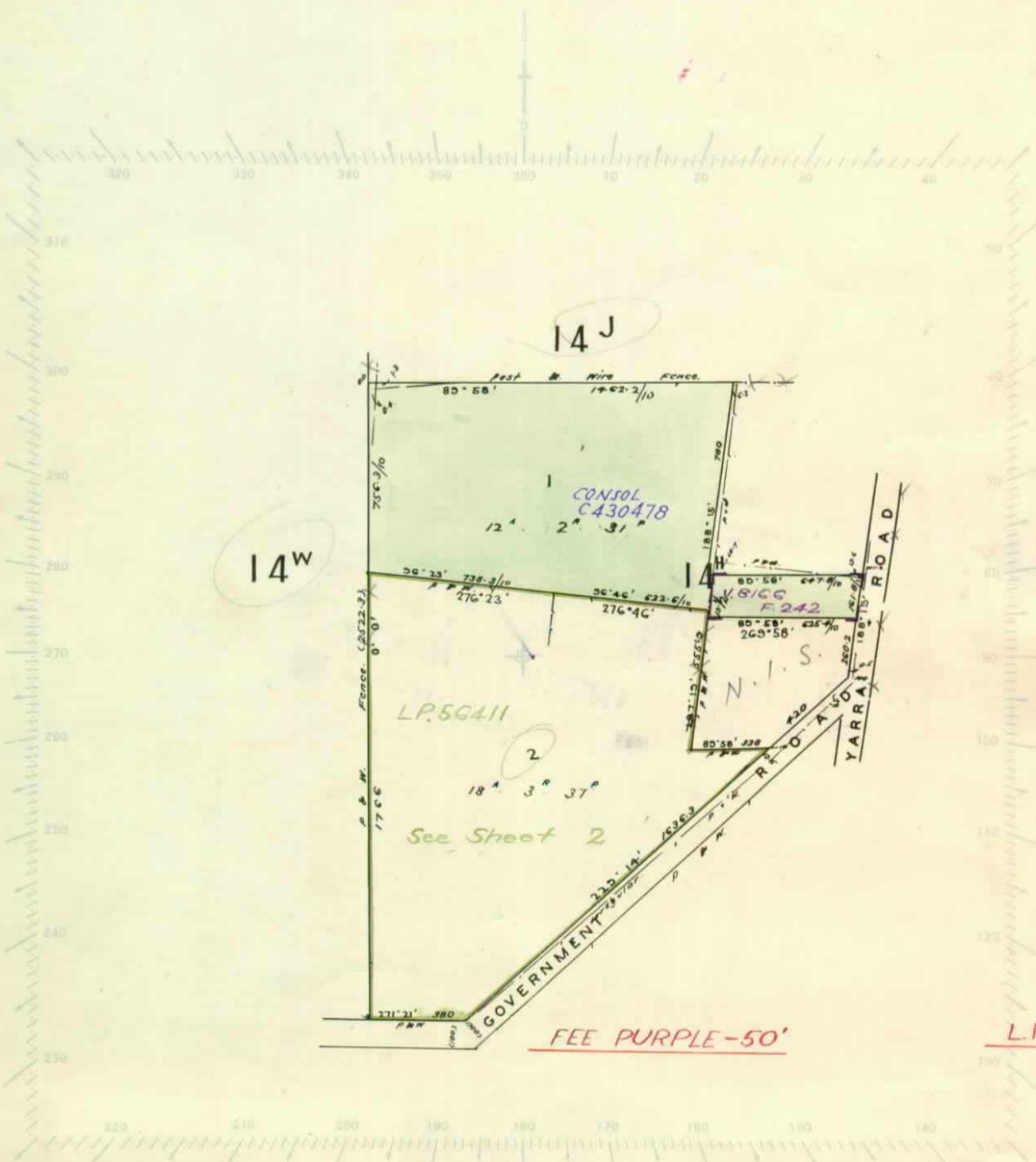
Delivered by LANDATA®
This document provides information for the Registrar. It is not a statement from the Registrar of Land and Titles in relation to the land to which it refers.

SCALE: 1" = 40' (approx)

Volume 8104 Folio 53G
V. 816G F. 242

Delivered
on-line by
LANDATA®

WARNING
This document provides an image of a cancelled folio of the Register. It is not a statement
from the register of subsisting information in relation to the land to which it refers.




FEE PURPLE-50'

L.P.39734

Sheet 1.

Delivered
on-line by
LANDATA

WARNING
This document provides an image of a cancelled folio of the Register. It is not a substitute
from an request of obtaining information in relation to the land which it covers.

 **Natural Resources and Environment**
AGRICULTURE • RESOURCES • CONSERVATION • LAND MANAGEMENT

**INTENTIONALLY
BLANK**



T08104-536-2-6

SCALE:

1 in = 100 ft

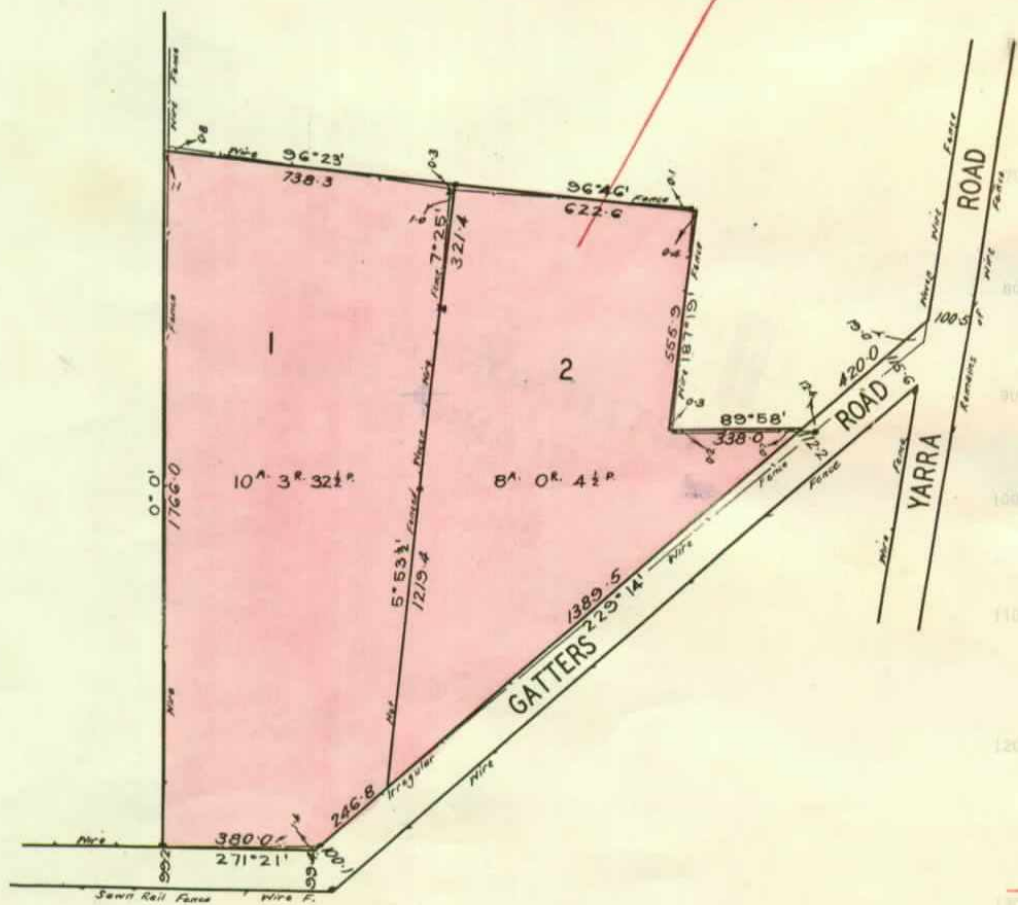
Volume 8104 Folio 536

Delivered
on-line by
LANDATA®

WARNING
This document provides an image of a cancelled folio of the Register. It is not a statement
from the register of subsisting information in relation to the land to which it refers.

B.490847 CANCELS FROM THIS TITLE
BOTH
~~THE~~ LOTS ON L.P.56411

2 CERTS TO ISSUE




FEE PURPLE - 50'

L.P.56411

Sheet 2

Delivered on-line by LANDATA
WARNING
This document provides an image of a scanned file of the Register. It is not a statement from the register of addresses. Information is subject to the usual conditions of use.

**Natural Resources and Environment**
AGRICULTURE • RESOURCES • CONSERVATION • LAND MANAGEMENT
**INTENTIONALLY
BLANK**

