



# Imaged Document Cover Sheet

The document following this cover sheet is an imaged document supplied by LANDATA®, Secure Electronic Registries Victoria.

Document Type	<b>Cancelled Title</b>
Document Identification	<b>8114/286</b>
Number of Pages (excluding this cover sheet)	<b>4</b>
Document Assembled	<b>23/11/2024 09:19</b>

**Copyright and disclaimer notice:**

© State of Victoria. This publication is copyright and includes confidential information. No part may be reproduced by any process except in accordance with the provisions of the Copyright Act or pursuant to a written agreement. The State of Victoria does not warrant the accuracy or completeness of the information in this publication and any person using or relying upon such information does so on the basis that the State of Victoria shall bear no responsibility or liability whatsoever for any errors, faults, defects or omissions in the information.

The document is invalid if this cover sheet is removed or altered.

CANCELLED

**ORIGINAL**  
NOT TO BE TAKEN FROM  
THE OFFICE OF TITLES



Entered in the Register Book

Vol. 8114 Fol. 286

VICTORIA

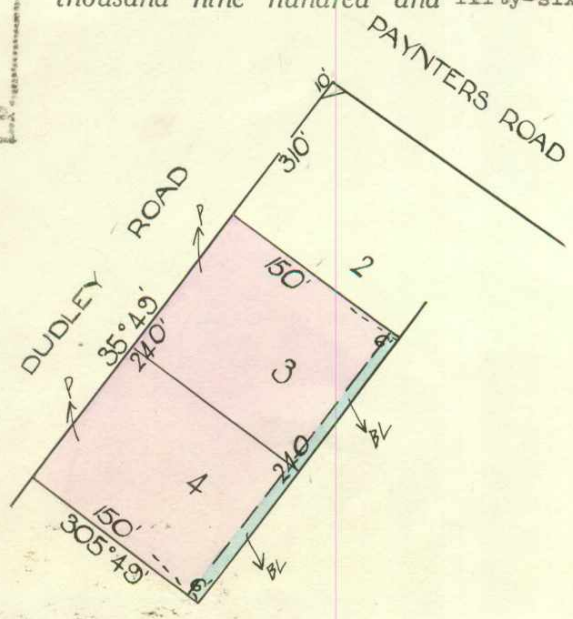
# Certificate of Title

UNDER THE "TRANSFER OF LAND ACT 1954"

*A. Ho.*  
10.10.56.

Peter James Carr, Engineer and Ivy Helen Carr, Married Woman both of Paynters -  
 Road Wonga Park are -----  
 now the joint proprietors -----  
 of an Estate in Fee-simple subject to the Encumbrances notified hereunder in  
 the surface and down to the depth of Fifty feet below the surface -----  
 All that piece of Land, delineated and coloured purple and blue on the map -  
 in the margin being Lots 3 and 4 on Plan of Subdivision No.21576 lodged in the ---  
 Office of Titles and being part of Crown Allotment 9<sup>S</sup> Parish of Warrandyte -----  
 County of Evelyn -----

Dated the Twelfth day of June One  
 thousand nine hundred and fifty-six.



*W. J. Ferguson*  
 Assistant Registrar of Titles



ENCUMBRANCES REFERRED TO  
 As to the land coloured blue --  
THE EASEMENTS (if any) existing over  
 the same by virtue of Section 98 of  
 the Transfer of Land Act 1954 -----

THE MEASUREMENTS ARE IN FEET.

5575

Delivered on-line by LANDATA®

WARNING This document provides an image of a cancelled folio of the Register. It is not a statement from the register of subsisting information in relation to the land to which it refers.

THE VICTORIAN  
 SEALS & STAMPS  
 Unit No. 10  
 Misc. Fee \$575  
 L.P. registered

Vol. 3968 Fol. 405

Transfer A171067

Application

*Frederick James Westwood Retired  
Engineer and Alice Mary Westwood  
Married Women both of Painters  
Road Wonga Park are*

now joint proprietors of the within described estate by  
transfer registered on 11 December 1957  
and numbered A450648.

22  
14-2-58.

*J. Hroude*  
Assistant Registrar of Titles.

ALICE MARY WESTWOOD is now the SURVIVING  
PROPRIETOR  
Registered 13th December 1961  
No. B333588



TRANSFER AS TO PART No. B525160  
registered 16<sup>th</sup> OCTOBER 1962


CANCELLED AS TO PART

See Vol. S457 Fol. 801



TRANSFER AS TO BALANCE No. B736618  
registered 28<sup>th</sup> August 1963

CANCELLED See Vol. S490 Fol. 135  
Lots 324.



CANCELLED

CANCELLED  
DUP. WITH

15 AUG 1964



T08114-286-1-9

Delivered  
LANDATA®  
The Registrar provides no guarantee as to the accuracy of the information contained in this document. It is not a statement  
from the register of existing information in relation to the land to which it refers.  
WARNING

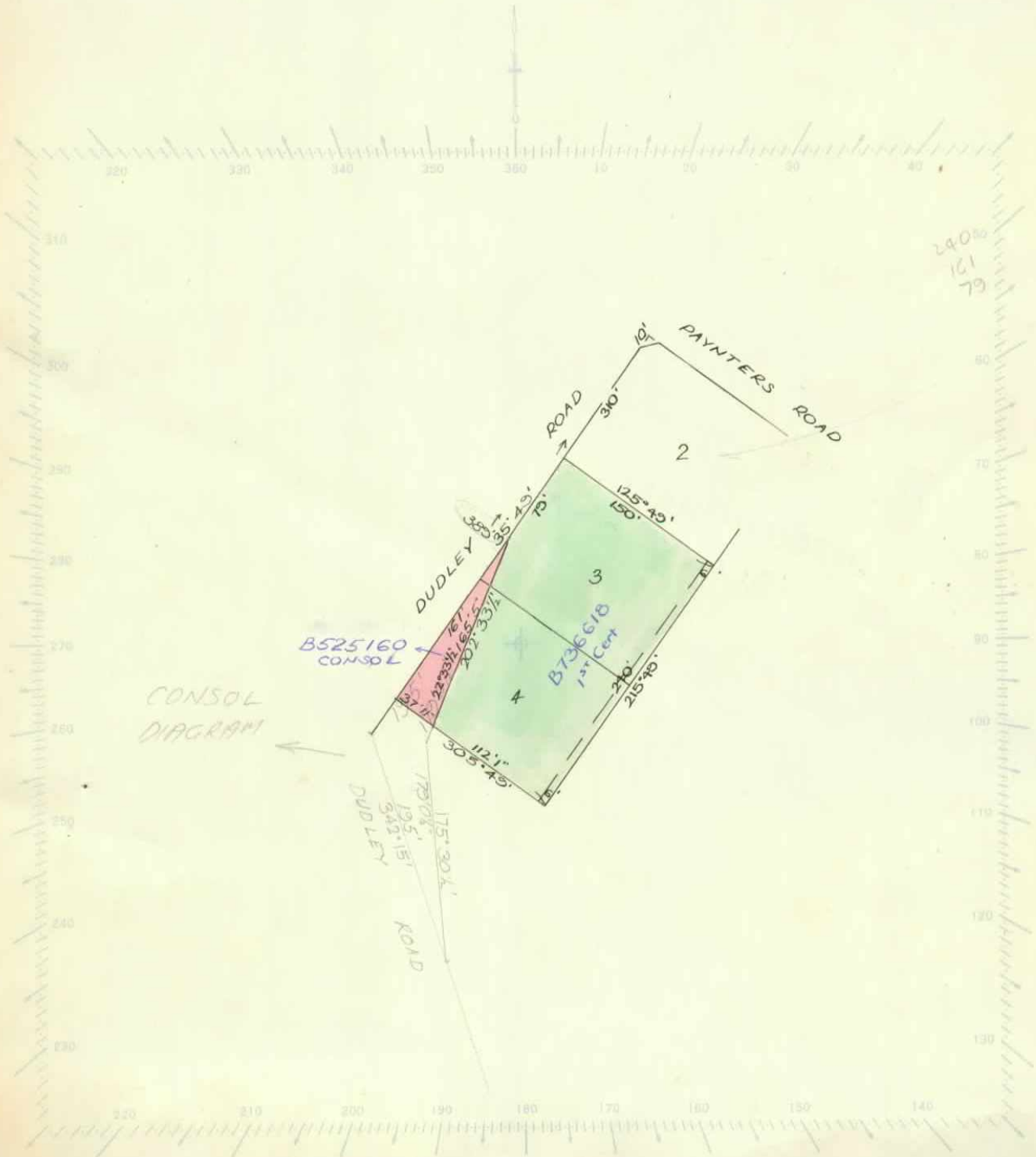
SCALE 100 feet


Volume 8114 Folio 286


Delivered on-line by LANDATA®

WARNING This document provides an image of a cancelled folio of the Register. It is not a statement from the register of subsisting information in relation to the land to which it refers.

WARNING



**Natural Resources and Environment**  
AGRICULTURE • RESOURCES • CONSERVATION • LAND MANAGEMENT  
**INTENTIONALLY  
BLANK**



P.H.C.