



Imaged Document Cover Sheet

The document following this cover sheet is an imaged document supplied by LANDATA®, Secure Electronic Registries Victoria.

Document Type	Cancelled Title
Document Identification	7495/017
Number of Pages (excluding this cover sheet)	4
Document Assembled	12/01/2025 23:22

Copyright and disclaimer notice:

© State of Victoria. This publication is copyright and includes confidential information. No part may be reproduced by any process except in accordance with the provisions of the Copyright Act or pursuant to a written agreement. The State of Victoria does not warrant the accuracy or completeness of the information in this publication and any person using or relying upon such information does so on the basis that the State of Victoria shall bear no responsibility or liability whatsoever for any errors, faults, defects or omissions in the information.

The document is invalid if this cover sheet is removed or altered.

CANCELLED
Entered in the Register Book



VICTORIA

Vol. **7495** Fol. **017**

Certificate of Title

UNDER THE "TRANSFER OF LAND ACT 1928."

15-8-51

Charles Hector Smith of Yarra Road Croydon Orchardist is -----
 now the proprietor of an Estate in Fee simple, subject to the Encumbrances
 notified hereunder in ~~All the piece of Land delineated and coloured~~
 the surface and down to the depth of Fifty feet below the surface of ALL THAT piece
 of land delineated and coloured purple on the map in the margin containing Nineteen-
 One
 A
 acres and Fifteen perches or thereabouts being Crown Allotment Fourteen Parish--
 of Warrandyte County of Evelyn -----

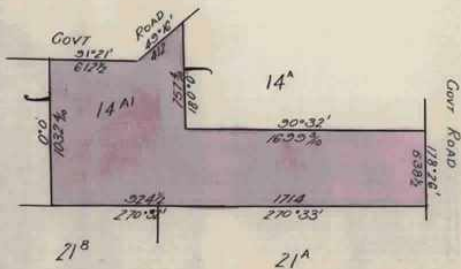
ORIGINAL CERTIFICATE.
Not to be dealt with outside the Titles Office.

Dated the Sixteenth day of November
thousand nine hundred and forty-nine.

[Signature]
Assistant Registrar of Titles.



ENCUMBRANCES REFERRED TO.



H. Hill
The Measurements are in links



T07495-017-1-8

Delivered on-line by LANDATA®
This document provides an image of a cancelled folio of the Register. It is not a statement from the register of subsisting information in relation to the land to which it refers.

Vol. 7294 Fol. 640

Transfer 2276762

Application.

TRANSFER AS TO PART and CREATION OF
EASEMENT No. A575365 registered 29 July 1958
CANCELLED AS TO PART See Vol. 8198 Fol. 725



TRANSFER AS TO PART and CREATION OF
EASEMENT No. B167525 registered 7 March 1961
CANCELLED AS TO PART See Vol. 8317 Fol. 331




TRANSFER AS TO BALANCE No. C699966
registered 8th February 1967
CANCELLED See Vol. 8661 Fol. 158



CANCELLED

SCALE: 200 feet to one inch


Fol. 7495 Fol. 017



Delivered on-line by LANDATA®

WARNING: This document provides an image of a scanned folio of the Register. It is not a statement from the register of subsisting information in relation to the land to which it refers.

19-0-15
 0-3-17 $\frac{2}{10}$
 18-0-37 $\frac{2}{10}$



**INTENTIONALLY
BLANK**

Delivered
on-line by
LANDATA®

WARNING
This document provides an image of a cancelled folio of the Register. It is not a statement
from the register of subsisting information in relation to the land to which it refers.