

# Imaged Document Cover Sheet

The document following this cover sheet is an imaged document supplied by LANDATA®, Secure Electronic Registries Victoria.

Document Type	<b>Cancelled Title</b>
Document Identification	<b>4750/998</b>
Number of Pages (excluding this cover sheet)	<b>8</b>
Document Assembled	<b>15/04/2025 20:50</b>

**Copyright and disclaimer notice:**

© State of Victoria. This publication is copyright and includes confidential information. No part may be reproduced by any process except in accordance with the provisions of the Copyright Act or pursuant to a written agreement. The State of Victoria does not warrant the accuracy or completeness of the information in this publication and any person using or relying upon such information does so on the basis that the State of Victoria shall bear no responsibility or liability whatsoever for any errors, faults, defects or omissions in the information.

The document is invalid if this cover sheet is removed or altered.

Entered in the Register Book

**CANCELLED**

Vol. **4750** Fol. **949998**



VICTORIA.

# Certificate of Title.

UNDER THE "TRANSFER OF LAND ACT 1915."

Oliver Leslie Knee of Yarra Road Croydon Orchardist is -----  
 now the proprietor of an Estate in Fee-simple, subject to the Encumbrances  
 notified hereunder in All that piece of Land, delineated and coloured  
 red and blue on the map in the margin containing Twenty acres Three roods and Seven-  
 perches of thereabouts, being part of Crown Allotments Twenty-two<sup>F</sup> and Twenty-two<sup>G</sup> -  
 Parish of Warrandyte County of Evelyn Together with a right of drainage over the  
 land colored yellow on the said map -----

Dated the Twenty-second  
 thousand nine hundred and twenty-three.

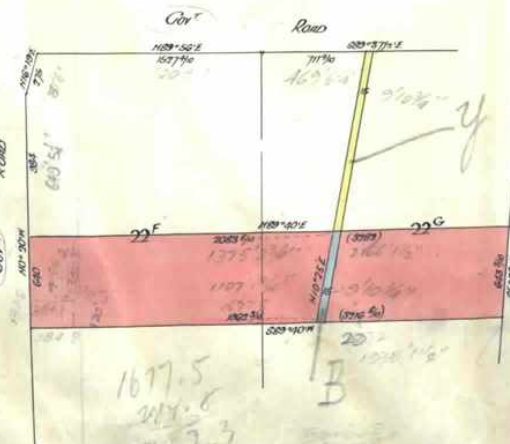
day of *May* One  
*W. W. Compston*

Assistant Registrar of Titles.

ENCUMBRANCES REFERRED TO.

As to the land colored blue ---  
 THE DRAINAGE EASEMENT created by ---  
 Instrument of Transfer No. 1105707 in --  
 the Register Book -----

*WV6*



22"



T04750-998-1-1

*Accept dimensions  
 or P/s 69099  
 18/6/23*

*P/s 69099*

FOR CONSENT OF COUNCIL

SEE C.C. 200

C.C. 200

The Measurements are in inches

ORIGINAL CERTIFICATE.  
 Not to be dealt with outside the Titles Office.

THIS PART OF  
 THE TITLE LAND HAS  
 BEEN RE-VALUED SEE  
 Unregistered Plan  
 M.C. Plan **69099**  
 L.P.

Delivered on-line by LANDATA®  
 This document provides an image of a cancelled folio of the Register. It is not a statement from the register of subsisting information in relation to the land to which it refers.

WARNING



Vol. 4664, Fol. 932787.


Transfer. 1105708

Application

Nature of Instrument.	Time of its Production for Registration.	To whom given.	Number or Symbol thereon.
<p>TRANSFER as to part to <i>Edwin John Kneel</i></p> <p>registered on <i>29th June 1923.</i></p> <p>and numbered <i>1113016</i></p> <p>CANCELLED as to part See Certificate of Title</p> <p>Vol. <b>4751</b> Fol. <b>950004</b></p> <p><i>W. J. Comfort</i> Assistant Registrar of Titles.</p> <p><b>DISCHARGED</b> <i>10/11/1952</i> <i>30</i></p> <p><b>THE NATIONAL BANK OF AUSTRALASIA LIMITED</b> <i>11 NOV 1952</i> <i>numbered 1020627</i> <i>H. D. Dickinson</i> Assistant Registrar of Titles</p>			
<p>TRANSFER AS TO PART No. <i>A 503003</i></p> <p>registered <i>28 March 1958</i></p> <p>CANCELLED AS TO PART See Vol. <b>8188</b> Fol. <b>140</b></p> <p><i>A. B. Whitely</i> Assistant Registrar of Titles</p>			
<p>TRANSFER AS TO PART No. <i>A 796637</i></p> <p>registered <i>13 August 1959</i></p> <p>CANCELLED AS TO PART See Vol. <b>8240</b> Fol. <b>685</b></p> <p><b>OFFICE OF TITLES</b> <b>11</b> <b>VICTORIA</b></p>			
<p>TRANSFER AS TO PART and CREATION OF</p> <p>EASEMENT No. <i>B 27215</i> registered <i>1 June 1961</i></p> <p>CANCELLED AS TO PART See Vol. <b>8303</b> Fol. <b>339</b></p> <p><b>MA</b> <b>VICTORIA</b></p>			
<p>TRANSFER AS TO BALANCE No. <i>D 170369</i></p> <p>registered <i>26th AUGUST 1968</i></p> <p>CANCELLED See Vol. <b>8744</b> Fol. <b>853</b></p> <p><b>OFFICE OF TITLES</b> <b>P.M.</b> <b>VICTORIA</b></p>			
<b>CANCELLED</b>			

SHEET 1.0



 Natural Resources and Environment  
AGRICULTURE • RESOURCES • CONSTRUCTION • LAND MANAGEMENT

**INTENTIONALLY  
BLANK**

Delivered  
on-line by  
LANDATA®

WARNING  
This document provides an image of a cancelled folio of the Register. It is not a statement  
from the register of subsisting information in relation to the land to which it refers.



22 H

Delivered  
on-line by  
LANDATA®

**WARNING**  
This document provides an image of a cancelled folio of the Register. It is not a statement  
from the register of subsisting information in relation to the land to which it refers.



Natural Resources and Environment

AGRICULTURE • RESOURCES • CONSERVATION • LAND MANAGEMENT

**INTENTIONALLY**

**BLANK**

SCALE: 300 FEET to one inch

Volume 4750 Folio 998  
" 4751 " 001  
" 8188 " 140

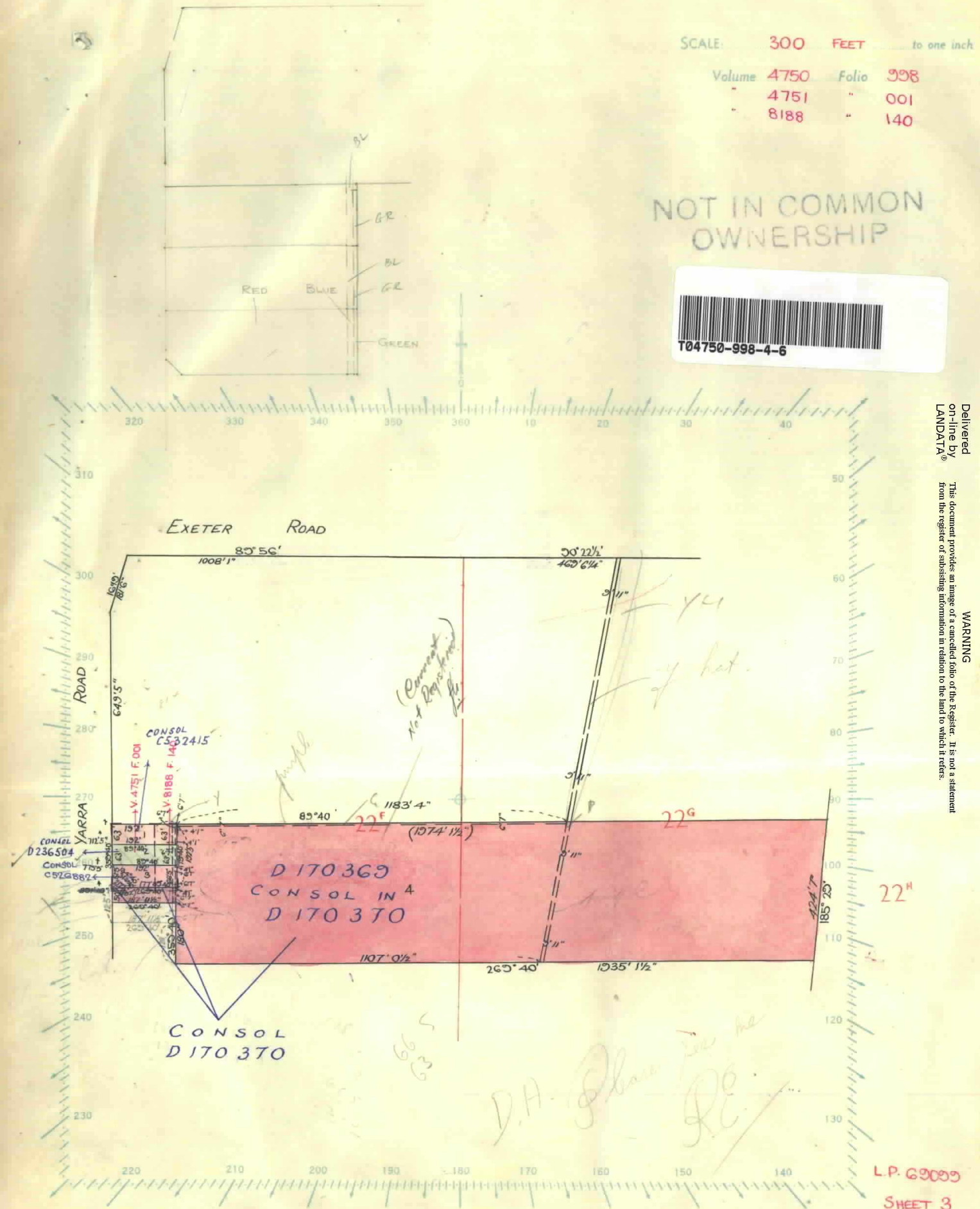
NOT IN COMMON  
OWNERSHIP



T04750-998-4-6

Delivered  
on-line by  
LANDATA®

WARNING  
This document provides an image of a cancelled folio of the Register. It is not a statement  
from the register of subsisting information in relation to the land to which it refers.



Sk. BP  
9/11/66

L.P. 69009  
SHEET 3



Delivered  
on-line by  
LANDATA®

**WARNING**  
This document provides an image of a cancelled folio of the Register. It is not a statement  
from the register of subsisting information in relation to the land to which it refers.



Natural Resources and Environment

AGRICULTURE • RESOURCES • CONSERVATION • LAND MANAGEMENT

**INTENTIONALLY**



**BLANK**

