

ELECTRIC DEPOTS

HAWTHORN DEPOT.

DEPOT MASTER - Mr. Hammond

MARSHALS

DESPATCHERS.

CLERKS: Sen. Rev. Clerk 1. Revenue Clerks 4.
Ticket Clerks 1. Junior Clerks 3.

INSPECTORS - TICKET EXAMINERS

MOTOR INSTRUCTORS

MOTORMEN

CONDUCTORS

CARS USED ORDINARY TABLES AT "PEAK" PERIODS.

ROUTES OPERATED FROM DEPOT (As under)

SHED CAPACITY: OUTSIDE 2 Boies or 3 Small
INSIDE 35 " " 42 "

411

2

9

5

1

67

87

43

<u>ROUTE</u>	<u>Length of ROUTE.</u>	<u>Time Round Trip</u>	<u>Standing Time</u> <u>Minutes.</u>		<u>Schedule Speed M.P.H.</u>
			<u>VSub.</u>	<u>City</u>	
Wattle Park Princes Edge.	7.360	80 & 75	3	1	11.621 & 12.439
Burwood Princes Edge.	7.724	80 & 75	1	1	11.870 & 12.697
Bowen Street Princes Edge.	5.662	60	1	1	11.697
Burke Road Princes Edge.	5.076	60	7	1	11.714
Glenferrie Road Princes Edge.	3.833	40	1	1	12.104

HAWTHORN DEPOT - CONT.

<u>ROUTE</u>	<u>Length of Route.</u>	<u>Time Round Trip</u>	<u>Standing Time Minutes</u>		<u>Schedule Speed M.P.H.</u>
			<u>Sub.</u>	<u>City</u>	
Power Street Bridge Rd.	1.080	15 m.	1	1	9.969
Prahran North Richmond	4.227	50 m.	1	1	10.567

POWER SUPPLIED FROM THE MELBOURNE ELECTRIC SUPPLY CO.

FARES AND TRANSFERS See Book of Fares.

CROSSOVERS.

Wattle Park - Princes Bridge.

In Riversdale Road:

- 1 Middlesex Road Loop.
- 1 Wattle Valley Road - Commencement of
Double track.
- 1 Trafalgar Road.
- 1 Camberwell Junction.
- 1 Glenferrie Road.

Wellan Road.

- 1 Depot Gates.

Oran Street.

- 1 Park Grove.
- 1 Lennox Street.

Estim Avenue.

- 1 Motor Dome.

Over:

HARTFORD DEPOT - CONT.

CROSSOVERS.

Harwood - Princess Bridge.

In Harwood Road:

- 1 Through Road - Loop.
- 1 Highfield Road - Loop.
- 1 Cr. Camberwell Road and Harwood Road - Loop.

In Camberwell Road:

- 1 Smith Road - end of Double track.
- 1 Bowen Street.
- 1 Camberwell Junction.

In Riversdale Road:

- 1 Glenferrie Road.

In Wallon Road:

- 1 At Depot Gates.

In Swan Street:

- 1 Park Grove.
- 1 Lennox Street.

In Hatton Avenue.

- 1 Motor Drive.

Bowen Street - Princess Bridge.

In Camberwell Road:

- 1 Camberwell Junction.

In Riversdale Road:

- 1 Glenferrie Road.

In Wallon Road:

- 1 At Depot Gates.

In Swan Street:

- 1 Park Grove.
- 1 Lennox Street.

In Hatton Avenue.

- 1 Motor Drive.

HAWTHORN DEPOT - CONT.

CROSSOVERS:-

Burke Road - Princes Bridge.

In Riversdale Road:

1 Glenferrie Road.

In Wallen Road:

1 Depot Gates.

In Swan Street:

1 Park Grove.

1 Lennox Street.

In Batman Avenue:

1 Motor Drone.

Glenferrie Road - Princes Bridge.

In Wallen Road:

1 Depot Gates.

In Swan Street:

1 Park Grove

1 Lennox Street.

In Batman Avenue:

1 Motor Drone.

Power Street - Bridge Road.

1 At Depot.

Prichon - North Richmond.

SEE GLC/MINTLY.

KEW DEPOT.

<u>DEPOT MASTER</u>	- Mr. Rayson	1
<u>SENIOR REVENUE CLERKS</u>		4
<u>REVENUE CLERK</u>		1
<u>TICKET CLERKS</u>		1
<u>JUNIOR CLERKS</u>		5
<u>INSPECTORS.</u>		Nil
<u>MOTOR INSTRUCTORS</u>		58
<u>MOTORMEN</u>		68
<u>CONDUCTORS</u>		Nil
<u>DESPATCHERS</u>		33

CARS USED ORDINARY TABLES AT "PEAK" PERIODS

ROUTES OPERATED FROM DEPOT (As under)

SHED CAPACITY: 72 Bays OR 108 Small.

<u>Route</u>	<u>Length of Route.</u>	<u>Time Round Trips.</u>	<u>Standing Time Minutes.</u>		<u>Schedule Speed M.P.H.</u>
			<u>Sub.</u>	<u>City.</u>	
East Kew Bridge Rd.	3.368 m.	39 min.	2	1	11.227
Strathbyn Bridge Rd:	2.607 m.	30 min.	1	1	11.173
Victoria Edge Esplanade	3.854 m.	100 min.	1	1	10.842
Mont Albert Victoria Edge.	4.924	60 min.	7	1	11.340
Belwyn Road Victoria Edge.	3.946	50 min.	7	1	11.274

KEW DEPOT - CONT.

POWER SUPPLIED FROM THE MELBOURNE ELECTRIC SUPPLY CO.

FARMS AND SECTIONS: See Book of Fares.

CROSSEOVERS: -

East Kew - Bridge Road.

In High Street.

- 1 Strathalbyn Street.
- 1 Eboracodara Cemetery Gates.

Strathalbyn Street - Bridge Road.

- 1 Eboracodara Cemetery Gates.

Victoria Bridge - Esplanade.

In Barkers Road at Depot.

Cotham Road at Kew Post Office.

Glenferrie Road at Cotham Road Corner.

" " at Glenferrie Station,
South of Bridge.

" " North of Riversdale Road.

" " " " High Street,
(Malvern Town Hall)

" " at Malvern Station.

Balaclava Road at Balaclava Station.

Carlisle Street, west of Acland Street.

Mont Albert - Victoria Bridge.

In White Horse Road.

- 1 East of Malvern Road.
- 1 West of Durke Road.

Over:

JOHN BURKE - CONT.

CROSSOVERS:-

Mont Albert - Victoria Bridge.

In Graham Road:

1 At New Post Office.

In Barker's Road:

1 At New Depot.

Between Road - Victoria Bridge.

1 West of Burke Road.

In Graham Road:

1 At New Post Office.

In Barker's Road:

1 At New Depot.

APR 1950 - 1950
 FOR BOOK OF RECORD

DATE	TIME	TYPE	NO. OF	NO. OF	NO. OF	NO. OF
11.448	1	48	110 MIN	9.930	63.5	63.5
11.449	1	2	80 MIN	7.437	62.5	62.5
11.544	1	1	60 MIN	7.594	61.5	61.5
10.642	1	1	100 MIN	8.554	60.5	60.5

SHED CAPACITY: 48 Barges / 2 small in shed. 12 Barges OR 18 small in sheds.

DATE AND TIME OF ARRIVAL AND DEPARTURE

NO. OF BARGES
 NO. OF TUGS
 NO. OF TOWERS
 NO. OF PUMPS
 NO. OF CARGO

MR. R. J. JONES - MR. R. J. JONES
 MR. H. WHITE & J. H. HOBSON

REMARKS

100
 100
 100
 100
 100
 100
 100
 100

MALVERN DEPOT - CONT.

CROSSOVERS:-

Victoria Bridge - Esplanade.

- In Barkers Road at Depot.
Cotham Road at Kew Post Office.
Glenferrie Road at Cotham Road Corner
" " at Glenferrie Station
South of Bridge.
" " North of Riverdale Road
" " " High Street,
(Malvern Town Hall)
" " at Malvern Station.
Balaclava Road at Balaclava Station.
Carlisle Street, West of Acland Street.

East Malvern - City.

In St. Kilda Road:

- 1 on Princes Bridge.
2 South of Princes Bridge.
1 South of Domain Road.

In High Street:

- 1 East of St. Kilda Road.
1 West of Chapel Street.
1 East of Orrong Road.
1 West of Glenferrie Road.

In Little Tree Road:

- 1 East of Glenferrie Road.

Geelong - City.

In St. Kilda Road:

- 1 on Princes Bridge
2 South of Princes Bridge.
1 South of Domain Road.

MALVERN DEPOT - CONT.

CROSSOVERS:

Canberrwell - City.

In Commercial Road:

- 1 East of St. Kilda Road.
- 1 West of Chapel Street.

In Malvern Road:

- 1 Near Toorak Station.
- 1 West of Glenferrie Road.
- 1 West of Burke Road.

In Burke Road:

- 1 Laura Grove.
- 1 Canberrwell Station.
- 1 South of Cotham Road (Deepdene Line)

GLENHUNTLY DEPOT.

DEPOT MASTER - Mr. E. W. Fenning

HANDMADE.

DEPOTTERS.

SENIOR R-VENUE CLERKS.

REVENUE CLERKS.

TICKET CLERKS

LEAF CLERKS

WORK INSTRUCTORS

BOILERMEN.

CONDUCTORS

CARS USED ORDINARY TABLES AT "PEAK" PERIODS

ROUTES OPERATED FROM DEPOT (As under)

SHED CAPACITY. INSIDE. 42 Boxies OR 52 Small.
OUTSIDE 25 Boxies OR 32 Small.

N11
N11
3
5
2
5
N12
145
167
50

<u>ROUTE</u>	<u>Length of Route</u>	<u>Time Round Trip</u>	<u>Standing Time Minutes</u>		<u>Schedule Speed M.P.H.</u>
			<u>Sub.</u>	<u>City</u>	
Prahran Princes Bge.	4.961	60 min.	5	1	11.024
Darling Road Elsternwick Stn.	4.216	50 min.	2	2	10.998
Darling Road St. Kilda Beach	4.638	50 min.	1	1	11.595
Hurstville St. Kilda Beach	6.398	70 min.	2	2	11.633
Hurstville Elsternwick Stn.	3.216	40 min.	2	2	10.720

CLARENCEVILLE DEPOT - Contd.

ROUTE	Length of Route	Time Required to Run	Number of Trains		Schedule Time Required
			Each Way	Each Way	
Clonkully Sta. Bisterwick Sta.	2.277	30 min.	2	2	10.529
Balnacava Junc St. Kilda Jan. 3.227	3.227	30 min.	1	1	13.839
Bisterwick Sta. Pt. Ormond	1.249	20 min.	3	3	10.706
Wattle Tree Rd. Keplacade	4.319	50 min.	2	2	11.267
Bisterwick Sta. Lonsdale St.	5.492	60 min.	3	1	11.769

TABLE 2 TIME TABLE

See Book of Times.

POWER SUPPLIED FROM THE MELBOURNE ELECTRIC SUPPLY CO.

GLENHUNTLY DEPOT - CONT.

CROSSOVERS:

Highton Cemetery - St. Kilda Beach.

In Fitzroy Street:

1 East of St. Kilda Junction.

At Bonlanado:

1 West of Aolani Street.

Murrumbidgee - Elsternwick Station.

In Glenhuntly Road:

1 East of Hawthorn Road.

1 West of Hawthorn Road.

1 East of Elsternwick Station.

Glenhuntly Station - Elsternwick Station.

In Glenhuntly Road:

1 East of Hawthorn Road.

1 West of Hawthorn Road.

1 East of Elsternwick Station.

Balaclava Junction - St. Kilda Junction.

In Hawthorn Road:

1 South of Balaclava Road.

In Glenhuntly Road:

1 West of Hawthorn Road.

1 East of Elsternwick Station.

Elsternwick Station - Point Ormond.

1 West of Elsternwick Station.

Wattle Tree Road Corner - St. Kilda Beach.

In Glenferrie Road:

1 near Malvern Station.

In Dandenong Road:

1 East of Orrong Road.

1 East of Chapel Street.

OVER:

SECRET

1 NORTH OF 700th ROAD.
1 NORTH OF HIGHWAY 200.
1 SOUTH OF DUNDAS ROAD.
1 NORTH OF BRIDGE ROAD.
1 NORTH OF BRIDGE ROAD.
1 NORTH OF BRIDGE ROAD.

1 NORTH OF BRIDGE ROAD.
1 NORTH OF BRIDGE ROAD.
1 NORTH OF BRIDGE ROAD.
1 NORTH OF BRIDGE ROAD.

1 NORTH OF BRIDGE ROAD.
1 NORTH OF BRIDGE ROAD.
1 NORTH OF BRIDGE ROAD.

1 NORTH OF BRIDGE ROAD.
1 NORTH OF BRIDGE ROAD.
1 NORTH OF BRIDGE ROAD.

1 NORTH OF BRIDGE ROAD.
1 NORTH OF BRIDGE ROAD.
1 NORTH OF BRIDGE ROAD.

1 NORTH OF BRIDGE ROAD.
1 NORTH OF BRIDGE ROAD.
1 NORTH OF BRIDGE ROAD.
1 NORTH OF BRIDGE ROAD.

1 NORTH OF BRIDGE ROAD.
1 NORTH OF BRIDGE ROAD.

SECRET

SECRET

MEMORANDUM FOR THE DIRECTOR

1944

Subject:

WATER SUPPLY FOR THE CITY OF ST. PAUL, MINN.

In the City of St. Paul:

1 West of St. John Avenue.

In the City of Minneapolis:

1 West of St. John Avenue.

In the City of St. Paul:

1 West of John Street.

Water Supply Station:

In the City of St. Paul:

1 West of Macomber Street.

In the City of St. Paul:

1 North of Wilson Street.

In St. Paul:

1 South of Down Street.

2 South of Winter Bridge.

1 on Frances Bridge.

COBURN DEPOT.

POST MASTER - Mr. A. E. Forthman

COBURN, COLORADO
 DISTRICT OF COLORADO
 POST OFFICE
 ESTABLISHED 1878
 FIRST CLASS
 PAID PERMIT NO. 111
 DENVER, COLO.

11-19-35-11

OLD SHED 15 Boies OR 20 Small.
 NEW SHED 25 " 35 "
 (As Under)

NAME	Length of Route	Time Round Trip	Stops		Schedule Days Per Week
			Sub.	City	
North Coburn Raplacade	11.290 M.	170 min.			10.752
		120 "	2	2	11.679
Cocoma Raplacade	10.315 M.	170 min.			10.658
		110 "	2	2	11.666
East Coburn Raplacade	10.459 M.	170 min.			10.630
		110 "	1	2	11.051
Cortez St. Raplacade	10.032 M.	170 min.			10.835
		110 "	11	7	11.919

Power supplied by - Electricity Comm. Del Norte, C.O.
 Coburn Depot, Del Norte Co., City.
 (Voltage) 600 High Tension, 6,000.

See Book of Rates.

COINAGE DEPOS - CONT.

ARGENTINA:

North Colfax - City.

In Sydney Road:

- 1 Carley Street Loop.
- 1 Wilson Street - end of Double track.
- 1 North side of Bell Street.
- 1 North side of Moreland Road.

In Lygon Street:

- 1 South side of Albion Street.
- 1 North side of Brunswick Street.
- 1 South side of Park Street.

In Hampton Street:

- 1 North side of Victoria Street.
- 1 at Franklin Street stump.
- 2 North side of Lonsdale Street.

East Colfax - City.

In Mitchell Street:

- 1 Grosier Street Loop.
- 1 North side of Moreland Road.

In Lygon Street:

- 1 South side of Albion Street.
- 1 North side of Brunswick Street.
- 1 South side of Park Street.

In Hampton Street:

- 1 North side of Victoria Street.
- 1 at Franklin St at stump.
- 2 North side of Lonsdale Street.

PRESTON DEPOT

DEPT MASTER - Mr. J. Davis

REVENUE CLAIMS.

TICKET CLAIMS.

INSPECTION.

TRAINING.

CONDUCTORS.

CARS AND CHAIRS.

REPAIRS.

STATION.

at "peak" periods - (small cars) Bicycles or 16 Small
cars used ordinary fares - (as under)

TRAINS OPERATED FROM DEPOT.

TRAINS	LENGTH OR ROUTE	TIME RUNNING	SEPARATE FARES	SUB. CITY	SCHEDULE TIME M.P.M.
11.583	11.749 M. 136 min.	2	2	10.681	10.583
11.648	11.648 M. 136 min.	2	2	10.589	10.589
6.030	6.030	Specials Only.			

Electricity from - Electricity from. Telephone 6.0.
 Coburg Depot, Bouverie St., City.
 (Voltage) 600, High Tension 6,600.
 See Book of Rates.

10 11 12 13 14 15

PRESTON DEPOT - CNT.

CROSSOVERS:-

East Preston - City.

In Plenty Road:

Loop at Thomas Street.

Loop from Gosor Street to Bell Street.

In Dundas Street:

Loop East of St. George's Road.

In St. George's Road:

1 South of Miller Street (Depot)

1 North side of Woolton Avenue.

In Barkly Street:

1 West of St. George's Road.

In Lygon Street:

1 South of Park Street.

In Granston Street:

1 North of Victoria Street.

1 at Franklin Street shunt.

2 North of Lonsdale Street.

West Preston - City.

In Gilbert Road:

Loop at Bruce Street.

Loop at Hatlock Street.

In St. George's Road:

1 South of Miller Street (Depot)

1 North side of Woolton Avenue.

In Barkly Street:

1 West of St. George's Road.

In Lygon Street:

1 South of Park Street.

In Granston Street:

1 North of Victoria Street.

1 at Franklin Street shunt.

2 North of Lonsdale Street.

Mr. R. H. Holme.

ASST. MASTER
 SPECIAL SERVICE CHARGES
 ...
 ...
 ...

...
 ...
 ...
 ...
 ...

... at "peak" periods.
 OLD SHED 24 Bays or 36 Small.
 NEW SHED 24 " 36 "
 ... (As Under)

ROUTE	Length of Route	Time Limit Year	Standing Time		Schedule Special Limit.
			Sub.	City	
... City	6.724	77 min	2	2	11.037
Fletcher St. City	4.991	Specials Only.			
... City	5.812	66 min.	2	2	11.249
... City	4.778	54 min	2	2	11.467

... Place. Commission Holbourn C.O.
 ...
 ...
 ... High Tension 6,600
 ... See Book of Rates.

CROSSOVERS:-

Essexdon - City.

In William Street:

2 at North side of Colling Street
1 " " " " Londale Street.

In Peel Street:

1 at South side of Flemington Road.

In Flemington Road:

1 at East side of Abbotsford Street.

In Pascoe Vale Road:

1 at North side of Dean Street.
1 " " " " Thomas Street.

Maribyrnong Road - City.

In William Street:

2 at North side of Colling Street.
1 " " " " Londale Street.

In Peel Street:-

1 at South side of Flemington Road.

In Flemington Road:-

1 at East side of Abbotsford Street.

In Pascoe Vale Road:

1 at North side of Dean Street.
1 " " " " Thomas Street.

In Macaulay Road:

1 at East side of Ascot Vale Road.

In Essex Road:

1 at North side of Sandown Road.
1 at South side of Union Road.

West Brunswick - City.

In William Street:

2 at Westside of Colling Street
1 " " " " Londale Street.

Quay:

BRUNSWICK DEPOT - CONT.

CROSSOVERS:-

East Brunswick - City. cont.

In Pool Street:

1 at South side of Flemington Road.

In Flemington Road:

1 at East side of Abbotsford Street.

In Royal Park:

1 at North side of Flemington Road.

1 at East side of Royal Park station.

In Cannon Street:

1 at East side of Melville Road.

FOOTSCRAY DEPOT.

Mr. A. H. Bayfield.

DEPOT MANAGER:
SENIOR TROUBLE CLERK
JUNIOR CLERK
INSPECTOR
UNITED
OPERATIONS.
GAZE BOARD DAILYWAY TABLES - at "peak" periods
LINE CAPACITY 8 Boogie or 16 Small. ~~Small~~ cars ..
POWER SUPPLIED FROM DEPOT. (As Under)

1
1
2
1
2
0
9
2
7

NAME	Length of Route	Time Round Trip	Standing Time		Schedule Broad N.P.H.
			Sub.	City.	
			<i>enter from</i>	<i>Station</i>	
Willisest'n Road	1.685 n. 1.686 M	20 min.	1	1	10.115 10.116
Russell St.	1.575 n. 1.538 M	20 min.	1	1	9.223 9.228
Hollasat Rd.	1.425 n. 1.420 M	²⁰ 28 min.	1	1	8.59 8.52

POWER SUPPLIED FROM - Victorian Railways
STATION OF THE STATION Footscray
AVAILABLE 600 volts, High Tension 6,600.
SEE & SPECIFICATIONS. See Book of Rates.

In Leeds Street:
1 at Railway Station.

Footscray Line.
In Buckley Street:
1 at Depot

PROPOSED:

WYITCHAW DEPOT - CONT.

HANNA STREET DEPOT.

DEPOT MASTER - Mr. Brown

SENIOR REVENUE CLERKS

REVENUE CLERKS

JUNIOR CLERKS

TICKET CLERKS

INSPECTORS

DRIVERS

CONDUCTORS

1
4
4
1
6
86
84

SHED CAPACITY.

81 Bories OR 126 Small.

ROUTES OPERATED FROM DEPOT:

<u>ROUTE</u>	<u>Length of Route</u>	<u>Time Round Trip</u>	<u>Standing Time Minutes</u>		<u>Schedule Speed M.P.H.</u>
			<u>Sub.</u>	<u>City.</u>	
North Coburg Esplanade	11.290 m.	130 min. 120 "	2	2	10.752 11.769
Coburg Esplanade	10.305	120 min. 110 "	2	2	10.660 11.666
East Coburg Elsternwick	10.469	120 min. 110 "	1	2	10.830 12.438
Crazer St. Elsternwick	10.032	120 min. 110 "	11	7	10.845 11.919
East Preston Albert Park	11.749	136 min.	2	2	10.681
West Preston Albert Park	11.648	136 min.	2	2	10.589
Lonsdale Strg. Albert Park	4.432	Specials Only.			

TRAINS SUPPLIED FROM SOUTH MELBOURNE.
 DEPARTURE OF SUB-STATION, HAMCOCK & CLARKE STREETS.
 TRAINS AVAILABLE 1200 P.M.
 PARCELS AND TRANSFERS. See Book of Fares.

HANNA STREET DEPOT - CONT.

CROSSOVERS:-

Between City and Southern Terminus.

At Esplanade: 1 West of Acland Street.

In Fitzroy Street:

1 West of St. Kilda Junction.

In St. Kilda Road:

1 South of Domain Road

2 South of Princes Bridge.

1 on Princes Bridge.

In Swanston Street:

2 North of Lonsdale Street.

Franklin Street shunt.

1 North of Victoria Street.

Albert Park - East Preston.

In Beaconsfield Parade:

1 North of Fitzroy Street.

Albert Road:

1 at Siding, South Melbourne Cricket
Ground

In Sturt Street:

1 at Depot.

1 at City Road.

1 South of Princes Bridge.

1 on Princes Bridge.





2 North of Lonsdale Street.



SANDS & M PROPRIETAR

Registered Office : 357 SPENCER STREET,

190

	JANUARY					FEBRUARY				
Sun.	1	8	15	22	29		5	12	19	
Mon.	2	9	16	23	30		6	13	20	
Tues.	3	10	17	24	31		7	14	21	
Wed	4	11	18	25		8	15	22		