



67

Glenhuntly Station Level Crossing Project works

Friday 5 May to Wednesday 12 July 2023

Date & Time

9pm Friday 5 May to mid-July

Reason for service change

Due to Glenhuntly Station level crossing and tram square removal works.

Service changes

Buses replace **Route 67** trams between Stop 53 Glenhuntly Tram Depot and Carnegie.

From 5 May to 29 May, buses will divert along Neerim Road to Grange Road.

From 30 May to mid-July when Neerim Road level crossing is also removed, buses will take an alternative diversion via Caulfield Station.

From Monday 3 July additional temporary bus stops will be in service on Booran and Grange Roads at the intersections of Neerim road.

7am to 7pm Sunday 2 July, Stop 62 Grange Road replacement bus stops will not be serviced.

Tram stop changes

The following tram stops will not be serviced by replacement buses:

Stop 58 Booran Road (City bound)

Stop 60 Glenhuntly Shops

Stop 61 Glenhuntly Station

Alternative travel

Buses also replace Frankston Line trains between Ormond and Caulfield until early August until the opening of the new Glenhuntly Station.

Pedestrian access around the level crossing via Royal Pde, Wattle Ave, James St. No pedestrian access across level crossing on Glenhuntly Road.

We encourage you to plan ahead at ptv.vic.gov.au and allow extra time for your journey.

Replacement buses

During the disruption, find your replacement bus using [Busminder link](#) or DM us at @yarratrams (Twitter or Facebook) for assistance.

<https://maps.busminder.com.au/route/live/12b5b13d-4348-4f5d-b9cc-fbae1bc46de1>

Stage 1:

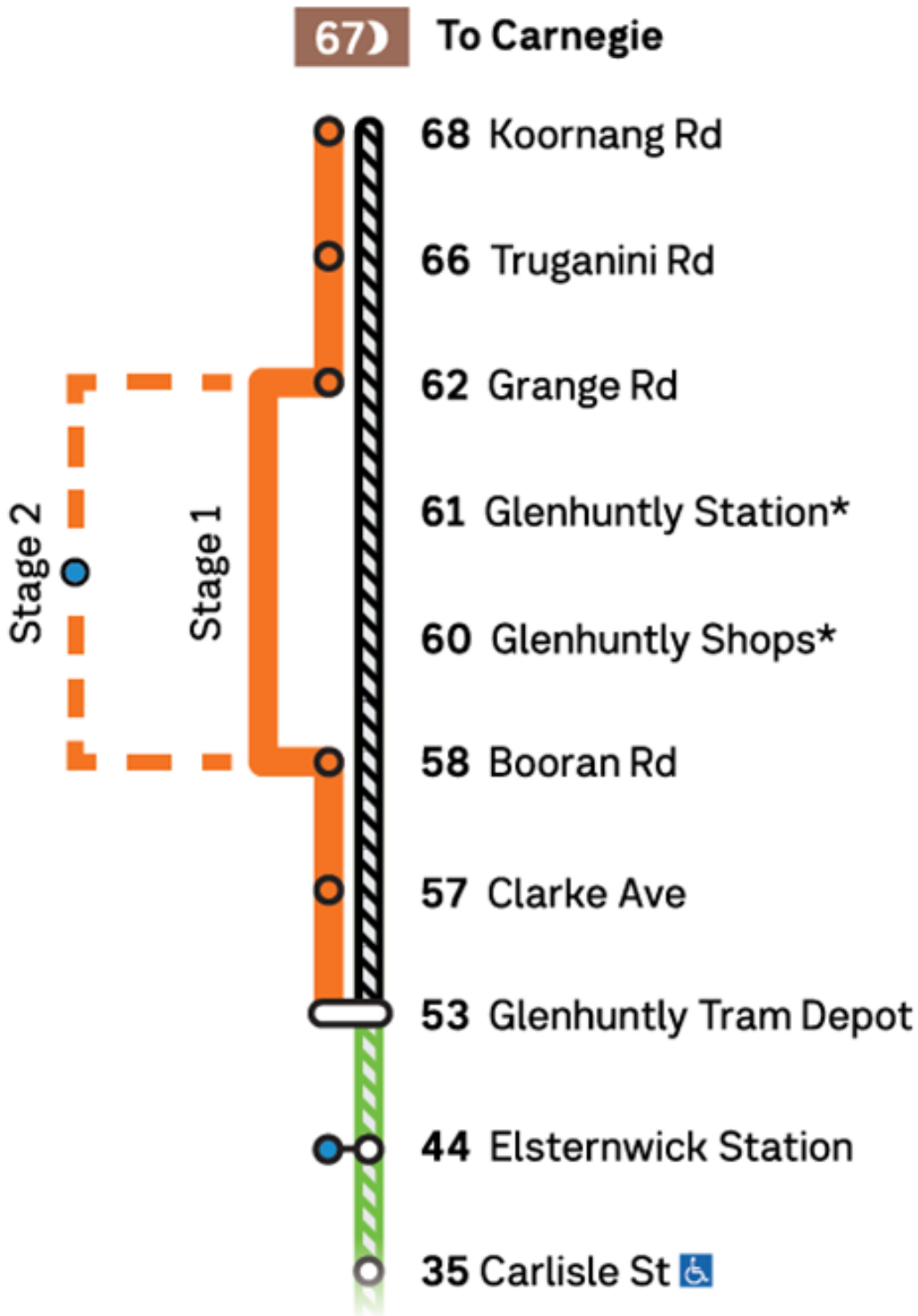
via Neerim Road

9pm Friday 5 May to 9pm Monday 29 May

Stage 2:











via Caulfield Station

9pm Monday 29 May to mid-July



67)**To Melbourne University**

Routes and symbols

 Tram route	 Interchange
 Tram line	 Tram stop
 No trams	 Replacement bus stop
 Stage 1 bus diversion	 Train connection
 Stage 2 bus diversion	 Accessible tram stop

Not to scale, not all stops shown
*Replacement buses will not service this stop

Stage 1 & 2 Linear bus map



SPA9307
NOT TO SCALE

Stage 2 bus replacement diversion

Related documents