

Renewal works on Route 1 and 6

We're renewing tram tracks on Holmes and Nicholson streets in Brunswick.



Timing

Saturday 23 February to Thursday 7 March, first to last tram.



Tram services

Refer to the inside of this brochure for more information.



Pedestrians

Street closures and detours will be in place around the work zone.

Alternative travel options

If possible, avoid the area and consider alternative travel options for the duration of the works.



Upfield line trains between the city and Moreland Station.



Route 96 trams between the city and Stop 27 Blyth Street.

Route 19 trams between the city and Bell Street.

During the works, trams and replacement buses run to a normal frequency. However, delays may occur due to traffic congestion so allow extra time for your journey.

Plan your journey at ptv.vic.gov.au or call 1800 800 007.

If you're deaf, or have a hearing or speech impairment, contact us through the National Relay Service – for more information, visit relayservice.gov.au



For information in other languages:

普通話	9321 5454	廣東話	9321 5441
Italiano	9321 5444	ਪੰਜਾਬੀ	9321 5445
Ελληνικά	9321 5443	हिन्दी	9321 5442
Việt-ngữ	9321 5449	සිංහල	9321 5446
عربي	9321 5440	Español	9321 5447

If your language isn't listed visit ptv.vic.gov.au/languages or call 9321 5450.

17957YTM_02/19.

ROUTE 1 AND 6

Buses replace trams


Saturday 23 February to Thursday 7 March




Service changes


Works will occur in two stages and service changes will differ in stage 1 and 2.


Saturday 23 February to Thursday 28 February, first to last tram

 Buses replace **Route 1** and **6** trams between Stop 120 Brunswick Road and East Coburg or Moreland, diverting around the work zone.

Friday 1 March to Thursday 7 March, first to last tram

 Buses replace **Route 1** trams between Stop 129 Moreland Road and East Coburg, diverting around the work zone.

 **Route 6** trams run as normal.

 Replacement buses are low-floor depending on availability. If you need assistance, speak to our customer service team or alert your driver.

Route 1 buses run in one direction only. For more detailed information on bus routes, see inside of brochure.

Tram replacement bus stops

Due to the works zone size, and limited access to adjacent streets with buses, a number of tram stops are unable to be serviced by tram replacement buses.

See table for a guide to tram and bus stops during the two works stages.

Stage 1, Saturday 23 February to Thursday 28 February

ROUTE 1	To East Coburg	<ul style="list-style-type: none"> – Stop 126 Stewart St to Stop 135 Bell St. Use buses from Stop 125 Blyth St or walk. Buses run express between Blyth Street, Thornbury Station and Bell Street.
ROUTE 1	To city	<ul style="list-style-type: none"> – Stop 129 Moreland Rd to Stop 130 The Avenue. Use Route 6 replacement buses from Stop 129 Moreland Rd (in Moreland Road). – Stop 131 Rennie St to Stop 134 Merribell Ave. Use Route 1 replacement buses from temporary stops in Huntington Grove.
ROUTE 6	To Moreland	<ul style="list-style-type: none"> – Stop 126 Stewart St. Use Stop 125 Blyth St. – Stop 127 Albion St to Stop 128 Mitchell St. Use temporary stop in Moreland Road at Holmes Street. – Stop 130 Barrow St to Stop 133 Moreland Station. Buses service tram stops as normal.
ROUTE 6	To city	<ul style="list-style-type: none"> – Stop 126 Stewart St to Stop 127 Albion St. Use Stop 125 Blyth St. – Stop 128 Mitchell St. Use Stop 129 Moreland Rd. – Stop 129 Moreland Rd to Stop 133 Moreland Station. Buses service tram stops as normal.

Stage 2, Friday 1 March to Thursday 7 March

ROUTE 1	To East Coburg	<ul style="list-style-type: none"> – Stop 130 The Avenue to Stop 131 Rennie St. Use buses from Stop 129 Moreland Rd. Buses run express between Moreland Road, Thornbury Station and Bell Street. – Stop 132 Crozier St to Stop 135 Bell St. Walk up to 750m / 10min.
ROUTE 1	To city	<ul style="list-style-type: none"> – Stop 130 The Avenue to Stop 131 Rennie St. Use trams to city from Stop 129 Moreland Rd. – Stop 132 Crozier St to Stop 134 Merribell Ave. Use buses from temporary stops in Huntington Grove. – Stop 135 Bell St. Use buses from Bell Street.

Saturday 23 February to Thursday 28 February



Friday 1 March to Thursday 7 March



Buses to East Coburg run express from Moreland Road to Thornbury Station, then express to Bell Street.

- Routes and symbols**
- Replacement bus
 - Replacement bus stop
 - Interchange
 - 1.1 Tram route
 - Tram line
 - Altered tram line
 - 1a Tram terminus
 - Train line
 - Work zone

Pedestrian access limited. Refer to the signage around the work zone.

These maps are a guide only.

Saturday 23 February to Thursday 28 February, first to last tram

Route 1

Buses from city

Buses run via Lygon Street, then turn right into Blyth Street, left into St Georges Rd and left into Bell Street.

Buses to city

Buses run via Bell Street, turn left into Barrow Street, left into Harding Street, right into Huntington Grove, right into Rennie Street, left into Sydney Road, left into Blyth Street, then right into Lygon Street to connect with trams to the city.

Route 6

Buses from city

Buses run via Lygon Street, right into Blyth Street, left into St Georges Road, left into Normanby Avenue and into Moreland Road along the existing tram route.

Buses to city

Buses return along the same route.

Friday 1 March to Thursday 7 March, first to last tram

Buses from city

Buses pick up from Stop 129 Moreland Rd, turn right into Moreland Road, continue along Normanby Road, turn left into St Georges Road, then left into Bell Street.

Buses to city

Buses run via Bell Street, turn left into Barrow Street, left into Harding Street, right into Huntington Grove, right into Rennie Street, left into Sydney Road, left into Moreland Road, then right into Holmes Street to connect with trams to the city.

Route 6 trams run as normal.