

What's happening?



More accessible stops for tram passengers.



Smoother ride for tram passengers.



Real-time audio and visual service information.



Safer environment to wait, alight and move around.

Changes following Nicholson Street works

Once the works are complete, you'll see improvements to stops along Nicholson Street. Some stops that are close together will be removed and replaced with new accessible stops.

Stop 16 Rose St	New centre island platform
Stop 17 Alexandra Pde	New centre island platform
Stop 18 Curtain St	New centre island platform
Stop 19 Tempany St	Stop removal
Stop 20 Richardson St	New centre island platform
Stop 21 Pigdon St	New centre island platform
Stop 22 Brunswick Rd	New centre island platform
Stop 25 Albert St	New easy access stop (towards St Kilda Beach)



Centre island platform stop

For more information visit ptv.vic.gov.au or call 1800 800 007.

If you're deaf, or have a hearing or speech impairment, contact us through the National Relay Service – for more information, visit relayservice.gov.au



For information in other languages:

普通話	9321 5454	廣東話	9321 5441
Italiano	9321 5444	ਪੰਜਾਬੀ	9321 5445
Ελληνικά	9321 5443	हिन्दी	9321 5442
Việt-ngữ	9321 5449	සිංහල	9321 5446
عربي	9321 5440	Español	9321 5447

If your language isn't listed visit ptv.vic.gov.au/languages or call 9321 5450.



Buses replace trams on Route 96

Nicholson Street
First tram Thursday 2 January
to 2am Sunday 19 January



Upgrades on Route 96

We're upgrading **Route 96** tram stops along Nicholson Street, between Rose Street and Blyth Street.

Your journey may be affected during the works, so plan ahead, consider alternative travel options and where possible, avoid the work zone area.



Timing

First tram Thursday 2 January to 2am Sunday 19 January.



Tram services

Refer to the inside of this brochure for more information about service changes.



Pedestrians

Street closures and detours will be in place around the work zone.

Tram service changes



Stage 1

First tram Thursday 2 January to 2am Saturday 18 January

Buses replace **Route 96** trams between Stop 12 Moor St and East Brunswick



Stage 2

2am Saturday 18 January to 2am Sunday 19 January

Buses replace **Route 96** trams between Stop 11 Melbourne Museum and East Brunswick.

Buses divert around the work zone and stop changes apply.



Replacement buses are low-floor where available. If you need assistance, please speak to our customer service team or alert your driver.



Authorised by the Victorian Government, 1 Treasury Place, Melbourne.





18750YTM_11/19

Tram stop changes

- Stop 12 Moor St Use the **Route 11** tram or replacement bus from Stop 12 Moor St.
- Stop 13 Johnston St to Stop 22 Brunswick Rd Use the **Route 96** replacement bus along Rathdowne Street, **Route 1** and **6** trams via Lygon Street, or **Route 11** trams via Brunswick Street.
- Stop 23 Miller St to Stop 27 Blyth St Use the **Route 96** replacement bus or **Route 1** and **6** trams via Lygon Street.

Please hail the bus as it is approaching.

Alternative travel options

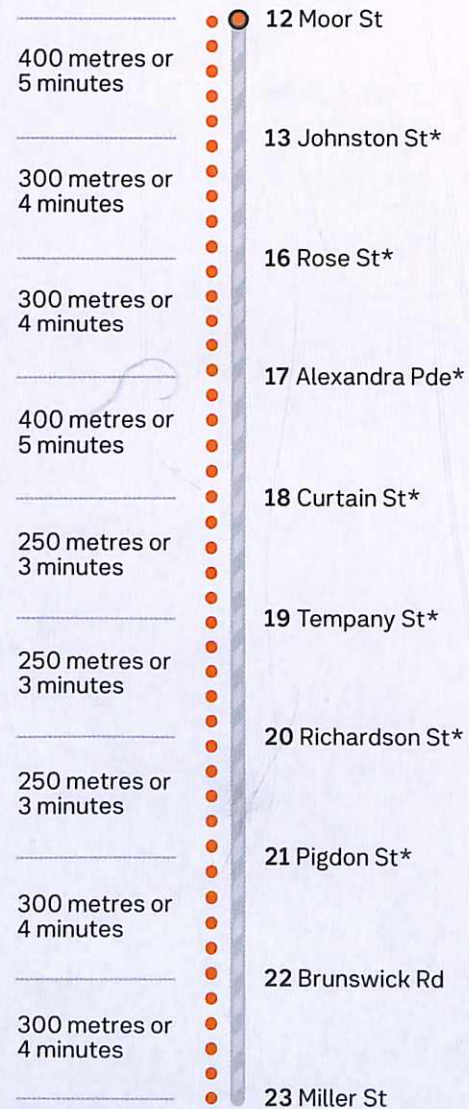
-  **Route 1** and **6** trams via Lygon Street or **Route 11** trams via Brunswick Street, Fitzroy.
 -  **Hurstbridge, Mernda** or **Upfield** trains to connect.
 -  **Bus 250/251** between Lonsdale Street and Brunswick Road, Fitzroy North.
 -  Traffic congestion is expected so allow extra journey time.
- Follow the signage around the area to get around the work zone.

Need help?




Our customer service team is there to assist you during your journey on the network.

In addition, the team in our Operations Centre will keep you updated with service changes via Twitter and tramTRACKER®.

Walking between tram stops on Nicholson Street



Routes and symbols

-  Walk to connect
-  Replacement bus stop
-  No trams

*Replacement bus stop located along Rathdowne Street

Overall distance 2.8km / 36 minutes
Distances and times are approximate

