

What's happening?

Buses replace St Kilda Road and **Route 6** trams due to tram track renewals.

There are additional works to remove the level crossing at Toorak Road, Kooyong.

Your journey may be affected during these works, so plan ahead, consider alternative modes of transport and allow extra time.



Timing

9pm Friday 3 April to 5am Sunday 12 April.



Tram services

Service changes vary throughout the different stages of works. Refer to the inside of this brochure for more information.



Pedestrians

Street closures and detours will be in place. Follow signage in the area to get around the work zones.

Tram stop changes

During the works, replacement buses will service existing kerbside tram stops or temporary stops along St Kilda Road, Dandenong Road and High Street.

Some stops will not be serviced due to road closures and limited vehicle access around the work zone.

For more information visit ptv.vic.gov.au or call 1800 800 007.

If you're deaf, or have a hearing or speech impairment, contact us through the National Relay Service – for more information, visit relayservice.gov.au



For information in other languages:

普通話	9321 5454	廣東話	9321 5441
Italiano	9321 5444	ਪੰਜਾਬੀ	9321 5445
Ελληνικά	9321 5443	हिन्दी	9321 5442
Việt-ngữ	9321 5449	සිංහල	9321 5446
عربي	9321 5440	Español	9321 5447

If your language isn't listed visit ptv.vic.gov.au/languages or call 9321 5450.

PUBLIC
TRANSPORT
VICTORIA **PT>**

Buses replace trams

Route **3** **3a** **5** **6** **16** **64** **67**


9pm Friday 3 April to 5am
Sunday 12 April 2020




Authorised by the Victorian Government, 1 Treasury Place, Melbourne.

19127YTM_03/20

First tram Tuesday 7 April to 9pm Saturday 11 April


 Buses replace **Route 3, 3a, 5, 16, 64** and **67** trams between Stop 25 Commercial Rd and Stop 29 Union St.

Route 6 trams run between Moreland and Stop 25 Commercial Rd, with buses replacing trams between Stop 25 Commercial Rd and Glen Iris.

 **Route 72** trams are unaffected.


Additional service changes apply to **Route 16** trams on Saturday due to works on Kooyong Rail Square. Buses replace trams between Stop 25 Commercial Rd and Kew.

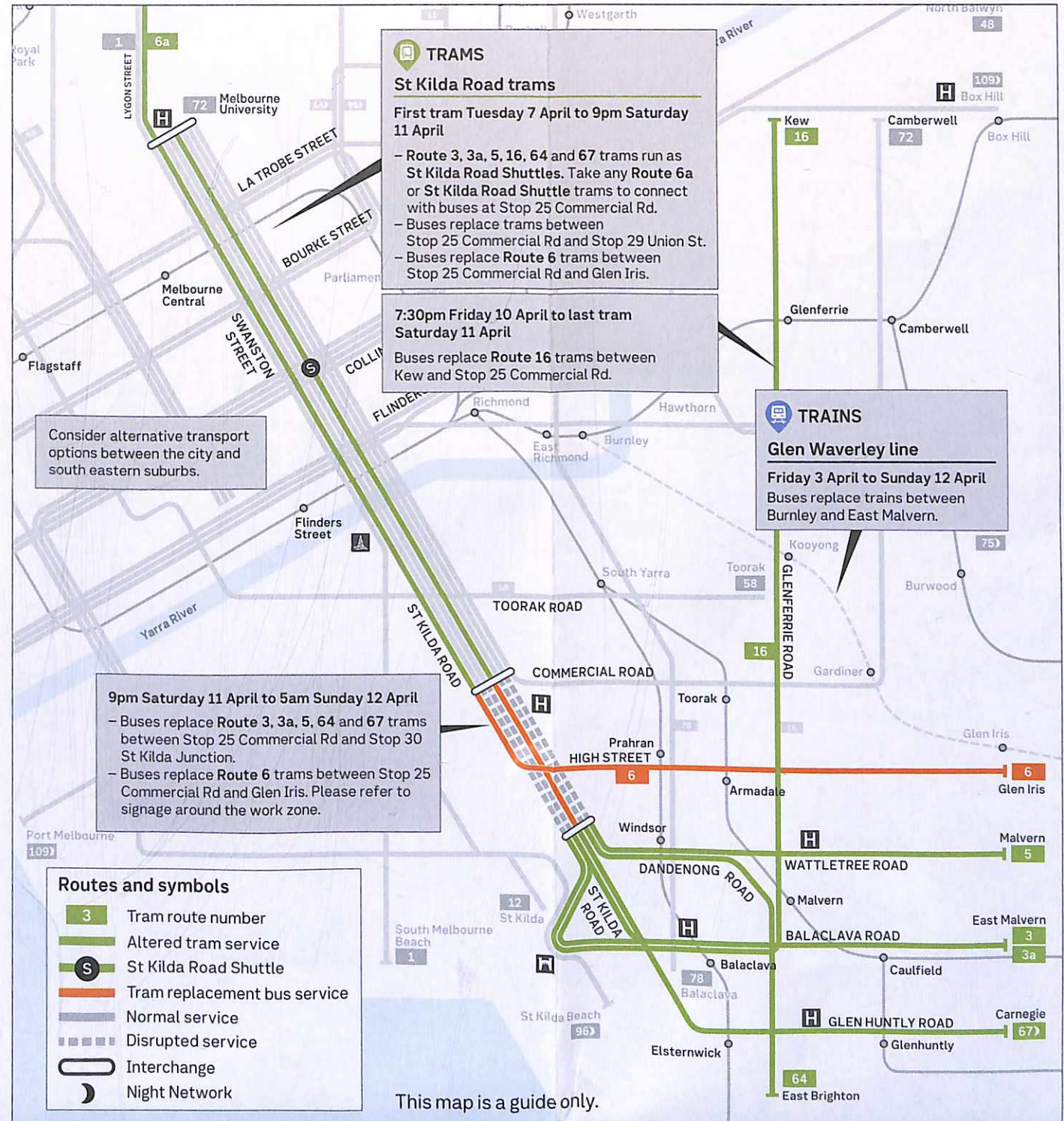
9pm Saturday 11 April to 5am Sunday 12 April

 Buses replace **Route 3, 3a, 5, 64** and **67** trams between Stop 25 Commercial Rd and Stop 30 St Kilda Junction.

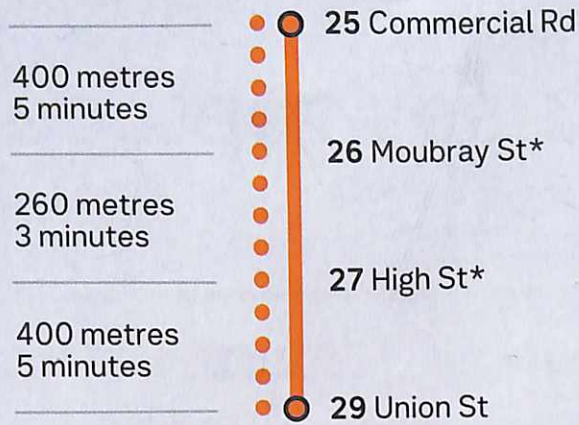
Route 6 trams run between Moreland and Stop 25 Commercial Rd, with buses replacing trams between Stop 25 Commercial Rd and Glen Iris.

Buses replace **Route 16** trams between Stop 25 Commercial Rd and Kew.

 **Route 72** trams are unaffected.



Getting around St Kilda Road



Routes and symbols

- ● ● Walk to connect
- Replacement bus stop
- No trams
- * Stop closed

Overall distance 1.1km / 13 minutes
 Tuesday to Saturday only
 Distances and times are approximate

Quick reference by tram and bus route

Route	Buses replace trams between	Time and date
3, 3a, 5, 64, 67	Stop 38 Orrong Rd and Stop 25 Commercial Rd	9pm Friday 3 April to last tram Monday 6 April
	Stop 38 Brunning St and Stop 25 Commercial Rd	
3, 3a, 5, 64, 67	Stop 29 Union St and Stop 25 Commercial Rd	First tram Tuesday 7 April to 9pm Saturday 11 April
3, 3a, 5, 64, 67	Stop 30 St Kilda Junction and Stop 25 Commercial Rd	9pm Saturday 11 April to 5am Sunday 12 April
6	Glen Iris and Stop 25 Commercial Rd	9pm Friday 3 April to last tram Saturday 11 April
16	Kew and Stop 25 Commercial Rd	9pm Friday 3 April to last tram Monday 6 April
	Stop 29 Union St and Stop 25 Commercial Rd	7.30pm Friday 10 April to last tram Saturday 11 April
St Kilda Beach Express	Stop 29 Union St and Stop 25 Commercial Rd	First tram Tuesday 7 April to 7.30pm Friday 10 April
	Stop 139 Luna Park and Stop 25 Commercial Rd	Saturday 4 April and Sunday 5 April, 10am to 7pm

Network frequency



St Kilda Shuttle trams between the City and Stop 25 Commercial Rd

Monday to Friday peak times:
7am to 10am and 2.30pm to 7pm



St Kilda bus replacements between Stop 29 Union St and Stop 25 Commercial Rd

Monday to Friday peak times:
7am to 10am and 2.30pm to 7pm

Night Network runs every 30 minutes



Tram replacement buses are low-floor depending on availability. If you need assistance, please speak to our customer service team or alert your driver.



Traffic congestion is expected. Passengers are encouraged to avoid the area if possible and consider alternative travel between the city and south eastern suburbs.

Alternative travel options

- Route 72 along Malvern Road.
- Route 78 trams along Chapel Street to connect with trains or trams.
- Cranbourne, Pakenham and Frankston train lines.

9pm Friday 3 April to last tram Monday 6 April

- Buses replace Route 3, 3a, 5 and 64 trams between Stop 25 Commercial Rd and Stop 38 Orrong Rd.

Route 6 trams run between Moreland and Stop 25 Commercial Rd. with buses replacing trams between Stop 25 Commercial Rd and Glen Iris.

Buses replace Route 16 trams between Stop 25 Commercial Rd and Kew.

Buses replace Route 67 trams between Stop 25 Commercial Rd and Stop 38 Brunning St.

- Route 72 trams are unaffected.

Saturday 4 April to Sunday 5 April, 10am to 7pm each day

- An express bus will run every 15 minutes between Stop 25 Commercial Rd and Stop 139 Luna Park, via Punt Road, St Kilda Road and Carlisle Street.

Routes and symbols

- | | |
|--|-------------------|
| Tram route number | Normal service |
| Altered tram service | Disrupted service |
| St Kilda Road Shuttle | Interchange |
| Tram replacement bus service | |
| Express Shuttle Bus
10am to 7pm Saturday and Sunday | |
| Night Network | |

