

Plan your journey at ptv.vic.gov.au or call 1800 800 007.

If you're deaf, or have a hearing or speech impairment, contact us through the National Relay Service – for more information, visit relayservice.gov.au








For information in other languages:

普通话	9321 5454	廣東話	9321 5441
Italiano	9321 5444	ਪੰਜਾਬੀ	9321 5445
Ελληνικά	9321 5443	हिन्दी	9321 5442
Việt-ngữ	9321 5449	සිංහල	9321 5446
عربي	9321 5440	Español	9321 5447



If your language isn't listed visit ptv.vic.gov.au/languages or call 9321 5450.

What's happening

We're renewing tram tracks and overhead lines along Bridge Road between Church Street and Burwood Road.

-  **Route 48**
11pm Sunday 3 January to last tram Friday 15 January
-  **Route 75**
11pm Sunday 3 January to 5am Saturday 16 January
-  **Route 78**
Thursday 7 January to Monday 11 January, first to last tram
-  Bus services vary throughout the different stages of works. Refer to the inside of this brochure for more information.
-  Street closures and detours will be in place. Follow pedestrian signage in the area or speak to a traffic controller to get around the work zone.


Alternative travel options

-  **Bus 246** on Hoddle Street to connect with diverting **Route 48** and **Route 75** trams.
-  **Sandringham Line** trains between Balaclava and Richmond Station/Swan St.

Need help?






Our customer service team is there to assist you during your journey on the network.

In addition, the team in our Operations Centre will keep you updated with service changes via Twitter and tramTRACKER.

-  Tram replacement buses are low-floor. If you need assistance, speak to our customer service team or alert your driver.

Getting around Bridge Road

Routes and symbols

-  Replacement bus stop
-  Tram stop closed
-  Walk to connect
-  Work zone / road closed
-  Traffic controller

Overall distance 2.1 kilometres / 28 minutes. Distances and times are approximate.

The work zone will be fenced off for safety. Footpaths remain open but crossing points are limited.

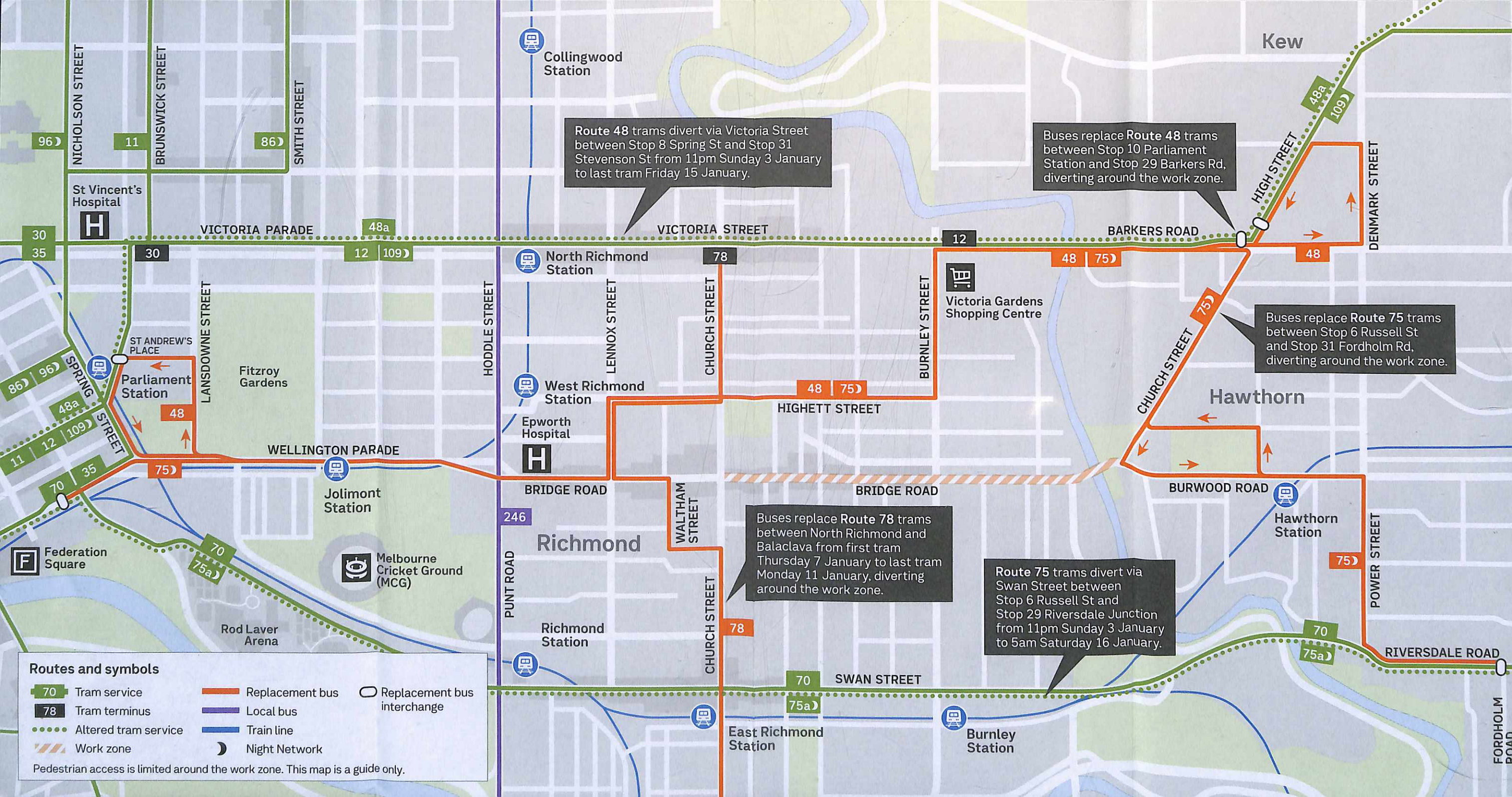


Buses replace trams

Route **48** **75** **78**

11pm Sunday 3 January to 5am Saturday 16 January





Route 48 trams divert via Victoria Street between Stop 8 Spring St and Stop 31 Stevenson St from 11pm Sunday 3 January to last tram Friday 15 January.

Buses replace Route 48 trams between Stop 10 Parliament Station and Stop 29 Barkers Rd, diverting around the work zone.

Buses replace Route 75 trams between Stop 6 Russell St and Stop 31 Fordholm Rd, diverting around the work zone.

Buses replace Route 78 trams between North Richmond and Balaclava from first tram Thursday 7 January to last tram Monday 11 January, diverting around the work zone.

Route 75 trams divert via Swan Street between Stop 6 Russell St and Stop 29 Riversdale Junction from 11pm Sunday 3 January to 5am Saturday 16 January.

Routes and symbols

Tram service	Replacement bus	Replacement bus interchange
Tram terminus	Local bus	Train line
Altered tram service	Night Network	
Work zone		

Pedestrian access is limited around the work zone. This map is a guide only.