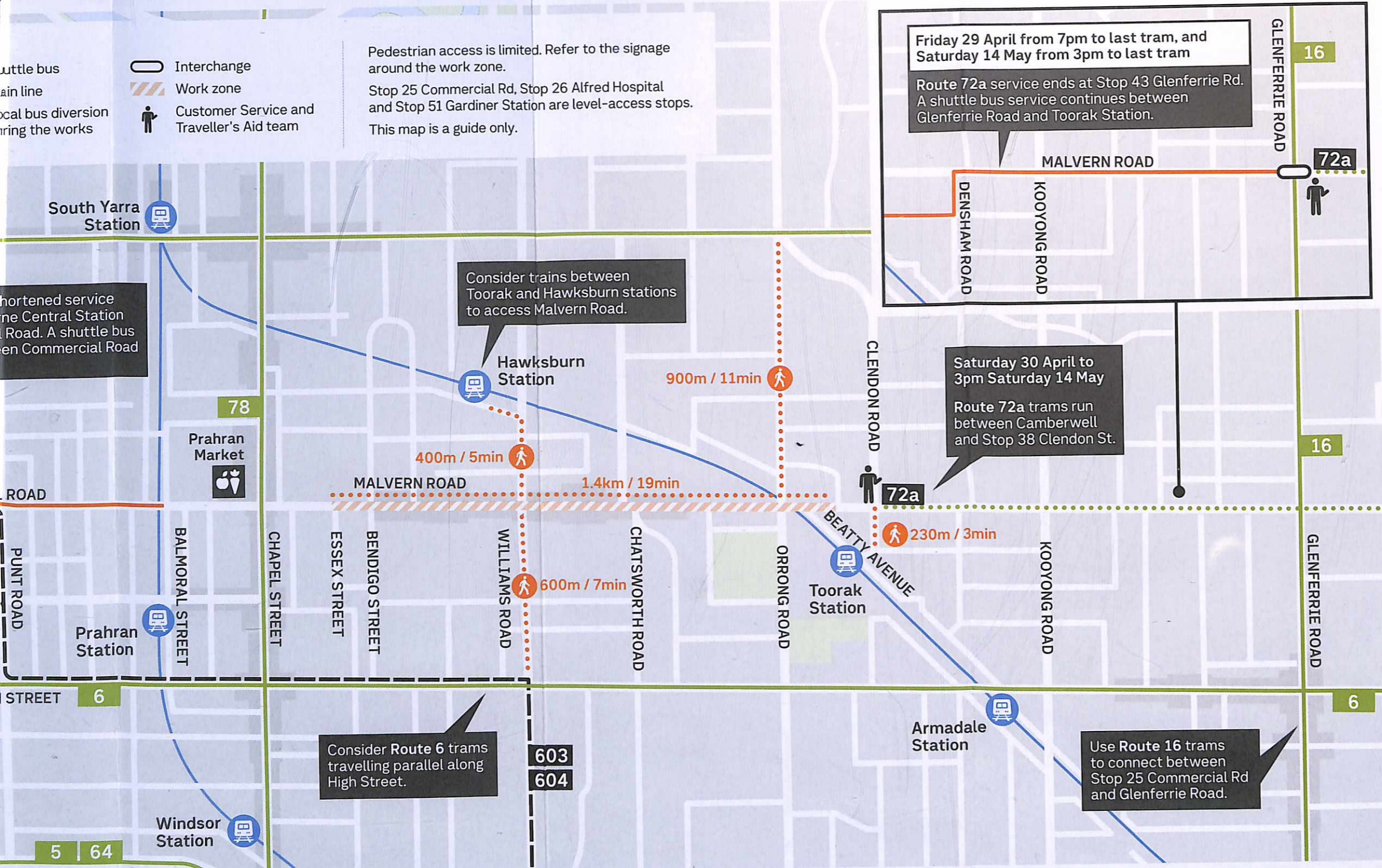


- Shuttle bus
- Main line
- Local bus diversion during the works
- Interchange
- Work zone
- Customer Service and Traveller's Aid team

Pedestrian access is limited. Refer to the signage around the work zone.
 Stop 25 Commercial Rd, Stop 26 Alfred Hospital and Stop 51 Gardiner Station are level-access stops.
 This map is a guide only.









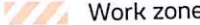



Tram service changes

Route 72
 7pm Friday 29 April to last tram Saturday 14 May 2022



Routes and symbols

-  Tram service
-  Tram terminus
-  Altered tram service
-  Walk to connect
-  Shuttle bus
-  Train line
-  Local bus diversion during the works
-  Interchange
-  Work zone
-  Customer Service and Traveller's Aid team

Pedestrian access is limited. Refer to the signage around the work zone.





Stop 25 Commercial Rd, Stop 26 Alfred Hospital and Stop 51 Gardiner Station are level-access stops.

This map is a guide only.



What's happening?

We're renewing tram tracks on Malvern Road between Little Chapel Street in Prahran and Mandeville Crescent in Armadale. Delivering these essential works will ensure a safe and reliable tram network for passengers and the community.

- 
Timing
 7pm Friday 29 April to last tram Saturday 14 May.
- 
Tram services
 Route 72 trams run in two sections, with no service between Stop 25 Commercial Rd and Stop 38 Clendon Rd / Stop 43 Glenferrie Rd.
- 
Local bus services
 Bus 603 and 604 are also affected due to the works. See overside map for the route diversion.
- 
Pedestrian access
 Street closures and detours will be in place. Follow signage in the area to get around the work zone.




Tram stop changes

The following tram stops will be closed during the works:

- 30 Prahran Market / Commercial Rd
- 31 Chapel St / Commercial Rd
- 32 Surrey Rd / Malvern Rd
- 33 Francis St / Malvern Rd
- 34 Williams Rd / Malvern Rd
- 35 Mathoura Rd / Malvern Rd
- 36 Abeckett St / Malvern Rd
- 37 Toorak Station / Malvern Rd

Alternative travel options


Consider the following accessible journey options during the works:

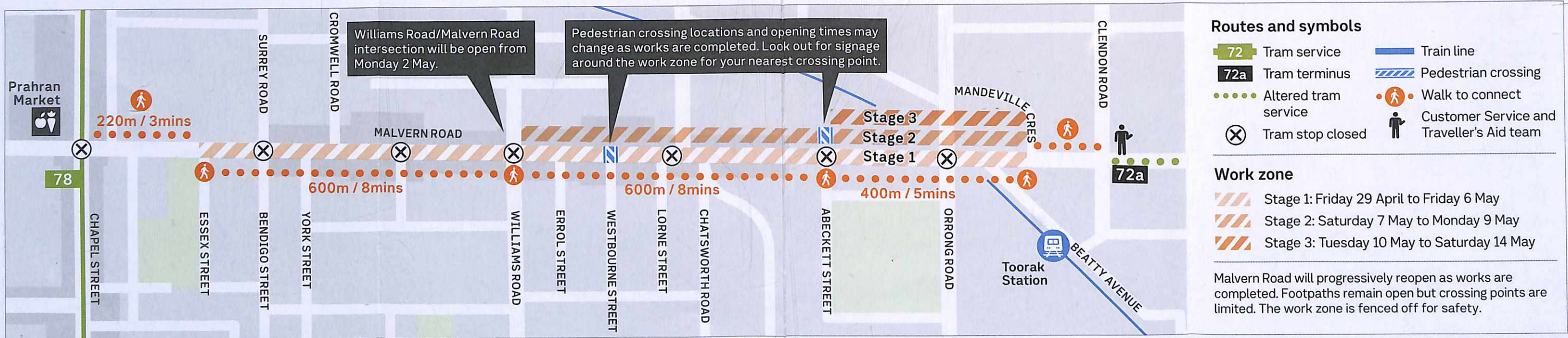
- 
Sandringham line trains between Prahran and Flinders Street stations.
- Frankston line** trains between Toorak and Flinders Street stations.
- Alamein, Belgrave or Lilydale line** trains between Camberwell and Flinders Street stations.
- 
Route 6 trams along High Street.
- Route 16** trams between St Kilda and Glenferrie roads.
- Route 78** trams on Chapel Street to connect between Toorak Road and High Street.
- 
Shuttle bus services run between Stop 25 Commercial Rd and Balmoral Street every day.
- Shuttle bus** services run between Stop 43 Glenferrie Rd and Toorak Station on Friday 29 April from 7pm to last tram, and Saturday 14 May from 3pm to last tram only.

Need help?






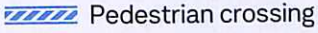


Due to driver availability, there may be changes to some public transport services. Allow extra time and check ptv.vic.gov.au/departures within 60 minutes of travel.

We'll also keep you updated with service changes via Twitter and tramTRACKER®.


 Speak to our customer service team or alert your driver if you need assistance connecting between services.



Routes and symbols

-  Tram service
-  Tram terminus
-  Altered tram service
-  Tram stop closed
-  Train line
-  Pedestrian crossing
-  Walk to connect
-  Customer Service and Traveller's Aid team

Work zone

-  Stage 1: Friday 29 April to Friday 6 May
-  Stage 2: Saturday 7 May to Monday 9 May
-  Stage 3: Tuesday 10 May to Saturday 14 May

Malvern Road will progressively reopen as works are completed. Footpaths remain open but crossing points are limited. The work zone is fenced off for safety.




Tram stop changes

The following tram stops will be closed during the works:

- 30 Prahran Market / Commercial Rd
- 31 Chapel St / Commercial Rd
- 32 Surrey Rd / Malvern Rd
- 33 Francis St / Malvern Rd
- 34 Williams Rd / Malvern Rd
- 35 Mathoura Rd / Malvern Rd
- 36 Abeckett St / Malvern Rd
- 37 Toorak Station / Malvern Rd

Alternative travel options


Consider the following accessible journey options during the works:

-  **Sandringham line** trains between Prahran and Flinders Street stations.
- Frankston line** trains between Toorak and Flinders Street stations.
- Alamein, Belgrave or Lilydale line** trains between Camberwell and Flinders Street stations.
-  **Route 6** trams along High Street.
- Route 16** trams between St Kilda and Glenferrie roads.
- Route 78** trams on Chapel Street to connect between Toorak Road and High Street.
-  **Shuttle bus** services run between Stop 25 Commercial Rd and Balmoral Street every day.
- Shuttle bus** services run between Stop 43 Glenferrie Rd and Toorak Station on Friday 29 April from 7pm to last tram, and Saturday 14 May from 3pm to last tram only.

Need help?

Due to driver availability, there may be changes to some public transport services. Allow extra time and check ptv.vic.gov.au/departures within 60 minutes of travel.

We'll also keep you updated with service changes via Twitter and tramTRACKER®.

-  Speak to our customer service team or alert your driver if you need assistance connecting between services.

Plan your journey at ptv.vic.gov.au or call 1800 800 007.

If you're deaf, or have a hearing or speech impairment, contact us through the National Relay Service – for more information, visit relayservice.gov.au











For information in other languages:

| | | | |
|----------|-----------|---------|-----------|
| 普通話 | 9321 5454 | 廣東話 | 9321 5441 |
| Italiano | 9321 5444 | ਪੰਜਾਬੀ | 9321 5445 |
| Ελληνικά | 9321 5443 | हिन्दी | 9321 5442 |
| Việt-ngữ | 9321 5449 | தமிழ் | 9321 5446 |
| عربي | 9321 5440 | Español | 9321 5447 |




If your language isn't listed visit ptv.vic.gov.au/languages or call 9321 5450.



Routes and symbols

-  72 Tram service
-  Train line
-  72a Tram terminus
-  Pedestrian crossing
-  Altered tram service
-  Walk to connect
-  Tram stop closed
-  Customer Service and Traveller's Aid team

Work zone

-  Stage 1: Friday 29 April to Friday 6 May
-  Stage 2: Saturday 7 May to Monday 9 May
-  Stage 3: Tuesday 10 May to Saturday 14 May

Malvern Road will progressively reopen as works are completed. Footpaths remain open but crossing points are limited. The work zone is fenced off for safety.

