

Alternative travel options



Pre-booked taxis

Can be organised for passengers who provide notice of travel at least 24hrs in advance. Call 1800 800 007 for options.



Standby taxis

Available at the following locations to transport you within the work zone:

- Liddiard Street
- Oxley Road

The taxi service is available on weekdays from 8am-6pm and on weekends from 10am-6pm.



Consider **Belgrave**, **Lilydale** and **Alamein** trains between the city and Auburn Station to connect with tram replacement buses travelling along Auburn Road.



Yarra Trams customer service

Staff are available at the following stops to provide information and to assist passengers with accessibility requirements:

- Stop 48 Hawthorn Rd
- Stop 52 Dandenong Rd

Need help?

Due to driver availability, there may be changes to some public transport services. Allow extra time and check ptv.vic.gov.au/departures within 60 minutes of travel.

We'll also keep you updated with service changes via Twitter and tramTRACKER®.



Scan the QR code to access the most up-to-date information, including pedestrian crossing locations in the work zone, and a replacement bus tracker.

Plan your journey at ptv.vic.gov.au or call 1800 800 007.

If you're deaf, or have a hearing or speech impairment, contact us through the National Relay Service – for more information, visit relayservice.gov.au



For information in other languages:

普通話	9321 5454	廣東話	9321 5441
Italiano	9321 5444	ਪੰਜਾਬੀ	9321 5445
Ελληνικά	9321 5443	हिन्दी	9321 5442
Việt-ngữ	9321 5449	தமிழ்	9321 5446
عربي	9321 5440	Español	9321 5447

If your language isn't listed visit ptv.vic.gov.au/languages or call 9321 5450.

Buses replace trams

Route 16

9pm Friday 24 June to last tram Sunday 10 July



What's happening?












We're renewing tram tracks along Glenferrie Road between Riversdale and Barkers roads. Delivering these essential works will ensure a safe and reliable tram network for passengers and the community.

- 
Timing
 9pm Friday 24 June to last tram Sunday 10 July
- 
Tram services
Route 16 trams run a shortened service between Melbourne University and Stop 48 Hawthorn Rd.
- 
Replacement bus services
 Buses replace **Route 16** trams between Stop 48 Hawthorn Rd and Kew, diverting via Auburn Road and servicing a temporary stop at Auburn Station.

 Tram replacement buses are low-floor. Speak to our customer service team or alert your driver if you need assistance.
- 
Pedestrian access
 Street closures and detours will be in place. Follow signage in the area to get around the work zone.

 At the Dandenong Road interchange, walk up to 150m / 2min along the footpath to connect between the bus and tram services.

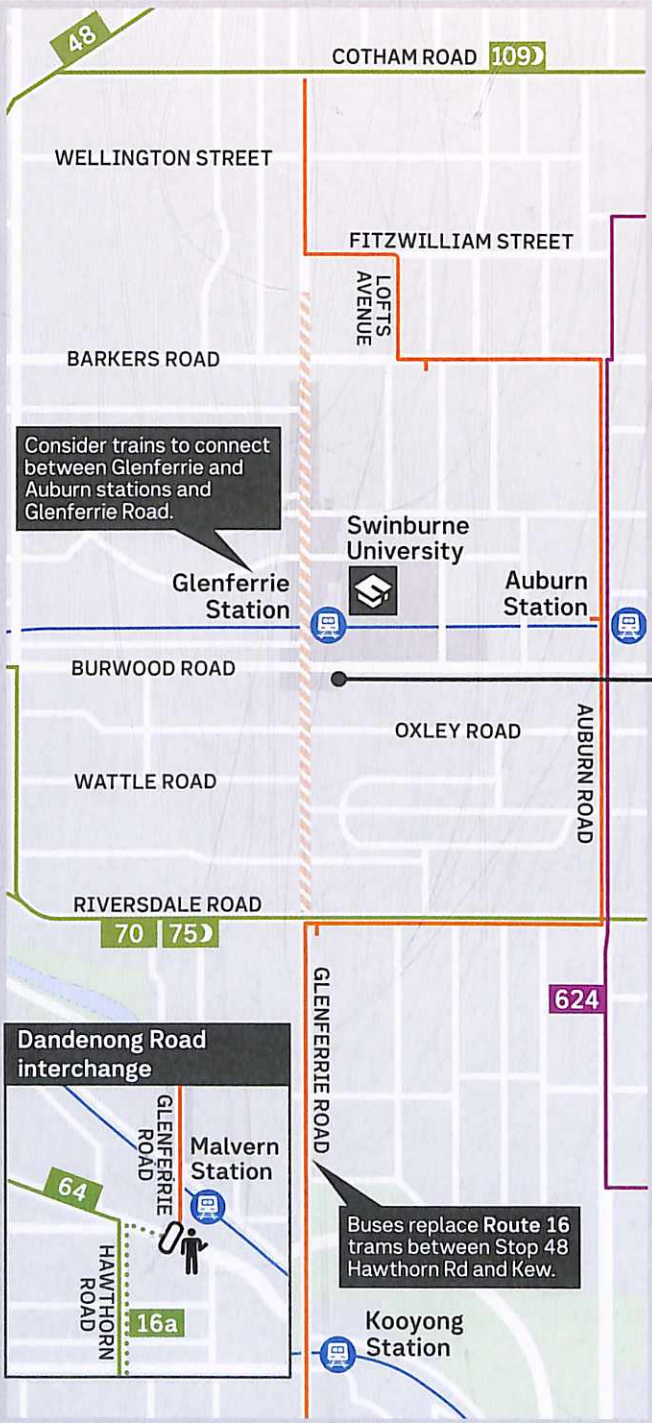
Routes and symbols

-  Tram service
-  Train line
-  Altered tram service
-  Local bus
-  Replacement bus and stop
-  Interchange
-  Walk to connect
-  Tram stop closed
-  Standby taxi
-  Work zone
-  Customer Service team

Work zone fencing extends to side streets, pathways will be impacted.

This map is a guide only, refer to area signage.

Service map



Work zone map

