

PLAN OF LAND

M. & M. I. B.

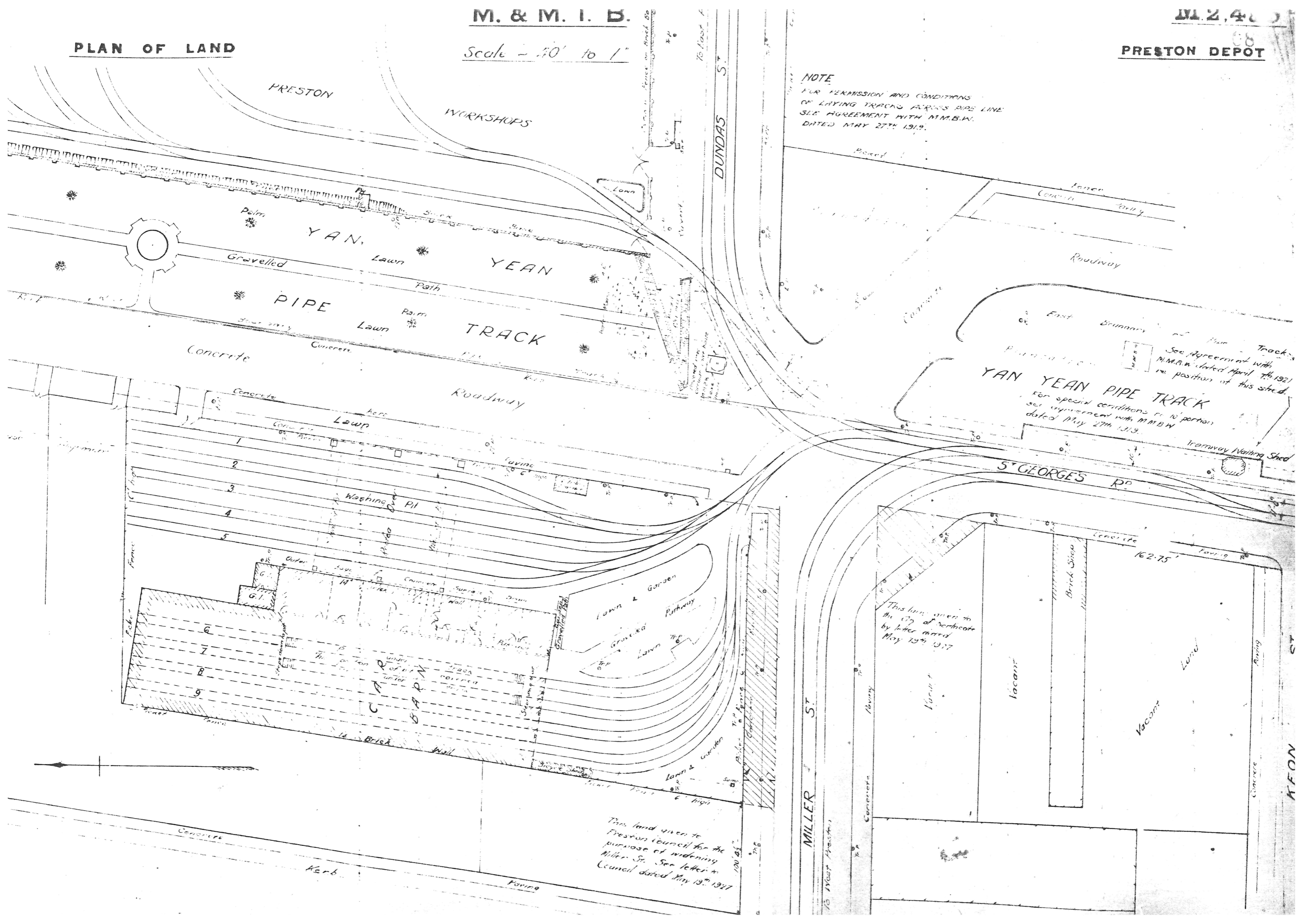
Scale - 40' to 1"

DL 2,400

PRESTON DEPOT

NOTE

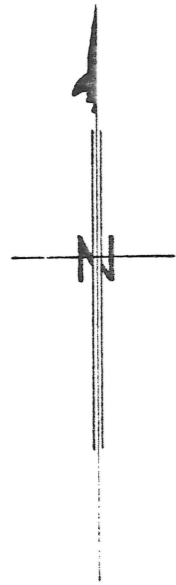
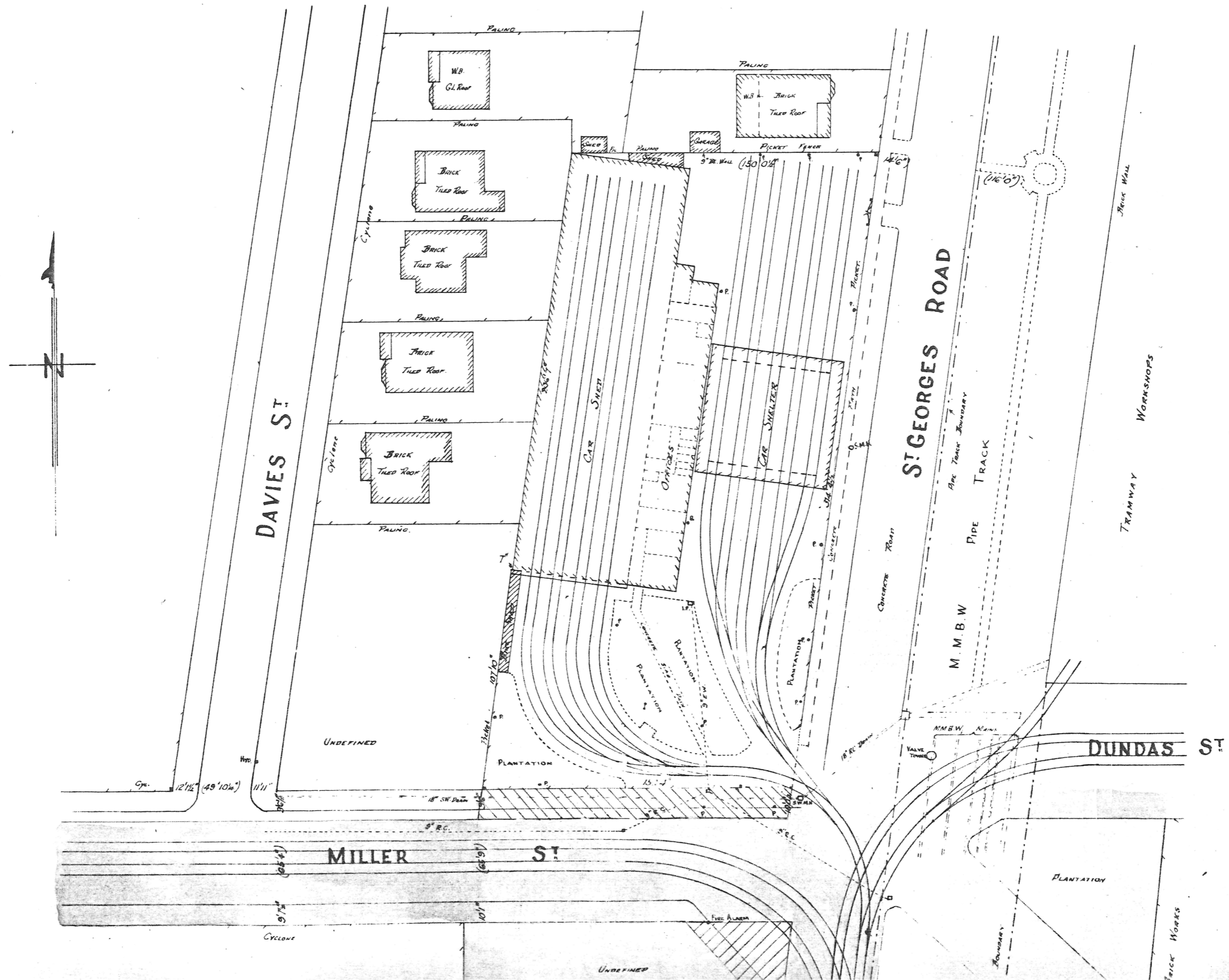
FOR PERMISSION AND CONDITIONS OF LAYING TRACKS ACROSS PIPE LINE SEE AGREEMENT WITH M.M.B.W. DATED MAY 27th 1919.



See Agreement with M.M.B.W. dated April 7th 1921 re position of this shed.  
**YAN YEAN PIPE TRACK**  
For special conditions re 10 portions see agreement with M.M.B.W. dated May 27th 1919.

This land given to the City of Northcote by letter dated May 19th 1917

This land given to Preston Council for the purpose of widening Miller St. See letter to Council dated May 19th 1917



J.M.  
21/11/70

