

MELBOURNE and SUBURBS

Map Index No.	Suburb	Miles	How reached and from where
6	Abbotsford	3	Tram, 42 to 47 Collins St.; bus, 1, 7, 8, 9 Flinders St.
6	Alamein	9	Train, Flinders St.; tram 1, 2, 2A Swanston St.
6	Albert Park	1	Tram, 9, 9B, 10, 12 Collins St.
7	Albion	9	Train, Flinders St.; bus, 17, 18, 27, 28 Queen St.
7	Alphington	5	Train, Princes Bridge.
7	Altona	11	Train, Flinders St.; change at Newport.
7	Anstey	6	Train, Flinders St.; tram 18, 19, 20 Elizabeth St.
7	Armadale	4	Train, Flinders St.; tram 5, 5A, 6, 6A, 6B Swanston St.
7	Ascot Vale	4	Train, Flinders St.; tram 51, 52, 54, 57, 58, 59, 60 Elizabeth St.
7	Ashburton	8	Train, Flinders St.
7	Aspendale	18	Train, Flinders St.
7	Auburn	4	Train, Flinders St.; tram 70 to 76, Batman Avenue.
7	Balaclava	5	Train, Flinders St.; tram 4D, 14 Swanston St.
7	Balwyn	7	Tram, 42, 44 Collins St.
7	Batman	8	Train, Flinders St.; tram 19 Elizabeth St.
7	Bayswater	18	Train, Flinders St.
7	Beaumaris	15	Train, Flinders St. to Sandringham, thence bus; or train to Mentone or Cheltenham, thence bus.
2	Bell	6	Train, from Princes Bridge; tram 88, 89 Bourke St.
2	Bentleigh	9	Train, Flinders St.
11	Blackburn	10	Train, Flinders St.
11	Black Rock	13	Train, Flinders St. to Sandringham, thence bus.
15	Bonbeach	20	Train, Flinders St.
10	Box Hill	9	Train, Flinders St.
10	Brighton Beach	9	Train, Flinders St., direct.
10	Broadmeadows	11	Train, Flinders St.
10	Brunswick	5	Train, Flinders St.; tram 18, 19, 20 Elizabeth St.
3	Bulleen	9	Bus 16, Flinders and Russell Sts.
3	Burnley	2	Train, Flinders St.; trams 70 to 76, and 81, Batman Avenue.
7	Burwood	8	Train, Flinders St.; tram 74, Batman Avenue.
7	Camberwell	5	Train, Flinders St.; trams 70 to 76, Batman Avenue; tram 7, 7D Swanston St.
6	Canterbury	6	Train, Flinders St.
6	Carlton	2	Tram, 1, 2, 15, 21, 22 Swanston St.; bus, 52, 55 Russell and Bourke Sts. or bus 1 and 5 to 9 Flinders St.
11	Carnegie	7	Train, Flinders St.; tram 4 Swanston St.
11	Carroll	2	Train, Flinders St.
11	Caulfield	6	Train, Flinders St.; tram 4, 4A, 4B, 4D, 14, 61, 62, 64 Swanston St.
7	Chatham	7	Train, Flinders St.
7	Chelsea	20	Train, Flinders St.
13	Cheltenham	13	Train, Flinders St.
13	Clayton	12	Train, Flinders St.
6	Clifton Hill	3	Train, Princes Bridge; bus 92 to 92 Bourke St.; bus 52 Russell and Bourke Sts.
7	Coburg	7	Train, Flinders St.; tram 19 or 20 Elizabeth St.
2	Collingwood	2	Train, Princes Bridge; bus 1, 7, 8, 9 Flinders St.
2	Croxton	5	Train, Princes Bridge; tram 88 to 90 Bourke St.
2	Croydon	18	Train, Flinders St.
2	Dandenong	18	Train, Flinders St.
7	Darling	7	Train, Flinders St.
7	Darwin	6	Train, Princes Bridge.
7	Deepdene	6	Train, Flinders St. to East Camberwell, thence bus; tram 42, 44 or 45 Collins St.
6	Deer Park	12	Train, Flinders St.; bus 17, 18 Queen St.
6	Dennis	4	Train, Princes Bridge; bus 52 Russell and Bourke Sts.
6	Diamond Creek	19	Bus 77, 81 Flinders and Russell Sts. or Train, Flinders St. to Box Hill, thence bus.
6	Doncaster	12	Train, Princes Bridge.
3	Eaglemont	7	Train, Princes Bridge.
3	East Brighton	9	Tram, 64 Swanston St.
3	East Brunswick	4	Tram 1, 2, 15, 17, 21, 22 Swanston St.; tram 96, Bourke St.
7	E. Camberwell	6	Train, Flinders St.
7	East Coburg	5	Tram, 1, 21, Swanston St.
7	East Kew	8	Train, Flinders St. to East Camberwell, thence bus; tram 40 or 48 Flinders St.
11	East Malvern	7	Train, Flinders St.; tram 4D, Swanston St.
11	E. Melbourne	1	Train, Princes Bridge; any tram, Flinders St.
11	East Preston	7	Tram 88 or 89, Bourke St.
12	E. Richmond	19	Train, Flinders St.; tram 70 to 77, Batman Avenue.
14	Edithvale	19	Train, Flinders St.
14	Elsternwick	6	Train, Flinders St.; tram 4, 4A, 4B, 4E Swanston St.
14	Eltham	16	Train, Princes Bridge.
14	Elwood	6	Train, Flinders St. to St. Kilda, thence bus.
10	Epping	13	Train, Princes Bridge to Lalor, thence bus.
10	Essendon	6	Train, Flinders St.; tram 51, 52, 59 Elizabeth St.
2	Fairfield	5	Train, Princes Bridge.
2	Fawkner	9	Train, Flinders St.
6	Fishermen's Bend	3	Bus 57, 59, 61 Queen's Bridge.
6	Fitzroy	2	Tram 9 to 9E, 10, 11 Collins St.; tram 88 to 92, 94, 96, 97 Bourke St.
6	Flemington	3	Train, Flinders St.; tram 51, 52, 54, 57, 58, 59, 60 Elizabeth St.
5	Flemington Racecourse	4	Special trains, Flinders St. and Spencer St.; Special trams or tram 54, 57, 58, 60 Elizabeth St.
15	Footscray	4	Train, Flinders St.; any bus except 44, Queen St.
15	Frankston	26	Train, Flinders St.
10	Garden City	7	Bus 1, Flinders St.
10	Gardenvale	7	Train, Flinders St.
10	Gardiner	5	Train, Flinders St.; tram 7, 7A, 7D Swanston St.
10	Glenferrie	6	Train, Flinders St.
10	Glenhenty	4	Train, Flinders St.
10	Glen Iris	7	Train, Flinders St.; tram 4 or 4A, Swanston St.
10	Glenroy	6	Train, Flinders St.; tram 6, Swanston St.
12	Glen Waverley	13	Train, Flinders St.
11	Graham	2	Train, Flinders St.
11	Greensborough	13	Train, Princes Bridge.
11	Hampton	10	Train, Flinders St.
11	Hartwell	7	Train, Flinders St.; tram 74, 75, Batman Avenue.
11	Hawkesburn	3	Train, Flinders St.; tram 7, 7A, 7B, 7D, 8 Swanston St.
11	Hawthorn	3	Train, Flinders St.; tram 27 Flinders St.; tram 70 to 76, Batman Avenue.
3	Heatherdale	14	Train, Flinders St.
3	Heidelberg	8	Train, Princes Bridge.
3	Heyington	3	Train, Flinders St.
3	Highbury	11	Train, Flinders St.
11	Holmesglen	9	Train, Flinders St.
11	Hughesdale	9	Train, Flinders St.
11	Huntingdale	10	Train, Flinders St.
11	Ivanhoe	6	Train, Princes Bridge.
10	Jacana	10	Train, Flinders St.
6	Jewell	1	Train, Flinders St.; tram 18, 19, 20 Elizabeth St.
6	Jolimont	1	Train, Princes Bridge; any tram Flinders St.
12	Jordanville	10	Train, Flinders St.
12	Kensington	3	Train, Flinders St.
12	Keon Park	10	Train, Princes Bridge.
12	Kew	4	Tram, 42, 44, 45, 46 Collins St.; tram 40, 41, 48 or bus 1, 7, 8 Flinders St.
11	Kooyong	4	Train, Flinders St.
11	Laburnum	10	Train, Flinders St.
11	Lalor	12	Train, Princes Bridge.
11	Laverton	13	Train, Spencer St.
6	Macaulay	3	Train, Flinders St.
6	Macleod	10	Train, Princes Bridge.
5	Malvern	5	Train, Flinders St.; tram 5, 5A, 6, 6A, 6B, 7, 7A, or 7B Swanston St.
11	Maribyrnong	6	Tram 54 or 57 Elizabeth St.
11	McKinnon	9	Train, Flinders St.
11	Melbourne Airport	8	Train, Flinders St. to Essendon, thence tram; or tram 59, Elizabeth St.
13	Mentone	14	Train, Flinders St.
13	Merri	8	Train, Flinders St.
6	Merri	4	Tram 88 to 91 Bourke St.
10	Middle Brighton	8	Train, Flinders St.
10	Middle Footscray	5	Train, Flinders St.; any bus except 42, 44 Queen St.
10	Middle Park	2	Train, Flinders St.; tram 9, 9B, 10, 12 Collins St.
6	Mitcham	13	Train, Flinders St.
6	Montague	1	Train, Flinders St.; bus Flinders St.
6	Mont Albert	8	Train, Flinders St.; tram 42 Collins St.
6	Montmorency	14	Train, Princes Bridge.
11	Moonee Ponds	5	Train, Flinders St.; tram 51, 52, 59 Elizabeth St.
11	Moorabbin	10	Train, Flinders St.
14	Mordialloc	16	Train, Flinders St.
14	Moreland	6	Train, Flinders St.; tram 15 Swanston St.; tram 18, 19, 20, Elizabeth St.
11	Mount Waverley	11	Train, Flinders St.
11	Murrumbeena	8	Train, Flinders St.
11	Newmarket	3	Train, Flinders St.; tram 54, 57, 58, 60 Elizabeth St.
9	Newport	7	Train, Flinders St.
9	Noble Park	16	Train, Flinders St.
9	North Balwyn	8	Train, Flinders St.
9	North Brighton	7	Train, Flinders St.
9	North Carlton	3	Tram 1, 2, 15, 17, 21, 22 Swanston St.; bus 52, 55 Russell and Bourke Sts.
2	North Coburg	4	Tram 19, Elizabeth St.
2	Northcote	6	Train, Princes Bridge; tram 9, 9A, 9B, 9D, 10, 11 Collins St.; tram 88, 89, 90, 91 Bourke St.
6	North Kew	7	Tram 40, 41, 48 or bus 1 Flinders St.
6	North Melbourne	2	Train, Flinders St.; tram 50, 54, 57, 58, 60 Elizabeth St.; any bus Queen St.
6	North Port	1	Train, Flinders St.
6	North Richmond	1	Train, Princes Bridge; tram 42, 44, 45, 46, 47 Collins St.
9	North Williamstown	8	Train, Flinders St.
8	Nunawading	12	Train, Flinders St.
11	Oakleigh	9	Train, Flinders St.
11	Oak Park	9	Train, Flinders St.
11	Ormond	8	Train, Flinders St.
13	Paisley	8	Train, Spencer St.
13	Parkdale	15	Train, Flinders St.
13	Parkville	2	Tram, 18, 19, 20 Elizabeth St.
13	Pascoe Vale	8	Train, Flinders St.
6	Port Melbourne	2	Train, Flinders St.; bus 1, 2, Flinders St.
6	Prahran	3	Train, Flinders St.; tram 6, 6A, 6B, 7, 7A, 7B, 7D Swanston St.; tram 77 Batman Avenue.
6	Preston	7	Train, Princes Bridge; tram 10, 11, Collins St.; tram 88, 89 Bourke St.

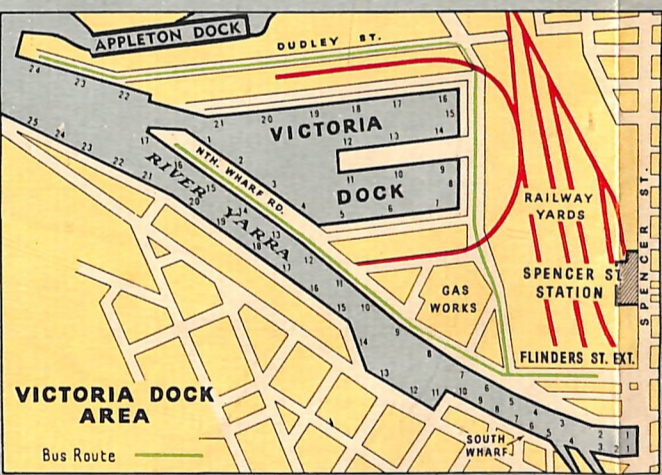


REFERENCE

- Railways (Red line with cross-ticks)
- Railway Bus Route (Red dashed line)
- Tramways (Red solid line)
- Tramway Bus Route (Blue solid line)
- Municipalities (Black outline)
- Sports Grounds (Green circle)
- Golf Links (Green circle with cross)
- Club (Green circle with dot)
- Public (Green circle with cross-hatch)

Scale of Miles

KEW



Map Index No.	Suburb	Miles	How reached and from where
2	Regent	7	Train, Princes Bridge; tram 10, 11 Collins St.; tram 88 Bourke St.
2	Reservoir	8	Train, Princes Bridge.
2	Richmond	1	Train, Flinders St.; any tram, Flinders St. or Batman Avenue.
15	Ringwood	15	Train, Flinders St.
16	Ringswood East	16	Train, Flinders St.
5	Ripponlea	5	Train, Flinders St.; tram 4 to 4E Swanston St.
5	Riversdale	5	Train, Flinders St.; tram 70, 71, 72 Batman Avenue.
9	Rosanna	9	Train, Princes Bridge.
3	Royal Park	3	Train, Flinders St.; tram 55, 56 William St.
3	Russhall	3	Train, Princes Bridge; bus 52, Russell and Bourke Sts.
12	St. Albans	12	Train, Flinders St.
13	St. Kilda	3	Train, Flinders St.; tram 15, 16, or 17 Swanston St.; tram 55 William St. and 9, 9B, 10, 12 Collins St.
11	Sandringham	11	Train, Flinders St.
23	Seaford	23	Train, Flinders St.
11	Seaholme	11	Train, Flinders St.
5	Seddon	5	Train, Flinders St.
4	Showgrounds	4	Special trains, Flinders and Spencer Sts.; special trams or tram 54, 57, 58, 60 Elizabeth St.
11	South Caulfield	8	Tram 62, 64 Swanston St.
3	South Kensington	3	Train, Flinders St.
9	South Melbourne	9	Train, Flinders St.; tram 9, 9B, 10, 12 Collins St.; tram 1, 2, 2A Swanston St.
2	South Yarra	2	Train, Flinders St.; tram 7, 7A, 7B, 8 to 8B Swanston St.; tram 77, Batman Avenue.
6	Spotswood	6	Train, Flinders St.
14	Springvale	14	Train, Flinders St.
7	Strathmore	7	Train, Flinders St.
8	Sunshine	8	Train, Flinders St.; bus 17 to 20, 27 to 29 Queen St.
8	Sunshine Park	8	Train, Flinders St. to Sunshine, thence bus, or bus 19 Queen St.

Map Index No.	Suburb	Miles	How reached and from where
7	Surrey Hills	7	Train, Flinders St.
12	Syndal	12	Train, Flinders St.
12	Templestowe	12	Bus 76, Flinders and Russell Sts.
11	Thomastown	11	Train, Princes Bridge; tram 9, 9A, 9B, 9D, 10, 11 Collins St.; tram 88, 89, 90 Bourke St.
6	Thornbury	6	Train, Flinders St.; tram 7, 7A, 7B, 7D, 8 Swanston St.
4	Toorak	4	Train, Flinders St.; tram 7, 7A, 7B, 7D, 8 Swanston St.
5	Tooronga	5	Train, Flinders St.; tram 7, 7A, 7D Swanston St.
6	Tottenham	6	Train, Flinders St.; any bus except 44, 42 Queen St.
2	Victoria Park	2	Train, Princes Bridge; bus 1, 7, 8, 9 Flinders St.
11	Watsonia	11	Train, Princes Bridge.
8	Wattle Park	8	Tram 70, 71 Batman Avenue.
13	Westall	13	Train, Flinders St.
5	West Brunswick	5	Tram 55, 56 William St.
5	West Coburg	5	Tram 55, William St.
5	West Footscray	5	Train, Flinders St.; any bus Queen St. except 42, 44.
3	Westgarth	3	Train, Princes Bridge; tram 88 to 91, Bourke St.; bus 52, Russell and Bourke Sts.
9	West Heidelberg	9	Bus, 52, Russell and Bourke Sts.
3	West Melbourne	3	Tram, 57, Elizabeth St.
7	West Moorabbin	7	Any bus, Queen St.
7	West Preston	7	Tram, 10, 11, Collins St.
1	West Richmond	1	Train, Princes Bridge; any tram Flinders St.
9	Williamstown	9	Train, Flinders St.
9	Williamstown Pr.	9	Train, Flinders St.
101	Beach	101	Train, Flinders St.
6	Willisdon	6	Train, Flinders St.
4	Yarraville	4	Train, Flinders St.; tram 77, Batman Avenue; tram 5, 5A Swanston St.
5	Yarraville	5	Train, Flinders St.

ALL-NIGHT BUSES
 Melbourne and Metropolitan Tramways Board all-night buses run on most tram routes (shown on the map) at 75-minute intervals. For timetable details, ring 620291, 621094 or 621095, Monday to Saturday, between 7.0 a.m. and 11.0 p.m. or 343279 between 11.0 p.m. and 7.0 a.m. Weekdays and Sundays.

PLACES OF INTEREST

CITY

... AVENUE. A beautiful tree-lined thoroughfare, skirting the ...
... GARDENS. To reach these beautiful gardens, walk across Princes ...
... GARDENS (Conservatory, Captain Cook's Cottage, Fairy Tree, ...
... GARDENS, William Street, between Dudley and Latrobe Streets. ...
... MUSEUM, Macarthur Street. Contains specimens of Victorian ...
... HOUSE, Residence of the State Governor. Next to Botanic ...
... OF APPLIED SCIENCE OF VICTORIA. On the first floor of the ...
... CRICKET GROUND, East Melbourne. Largest cricket ground ...
... PANORAMA from top of I.C.I. Building. Tram, Collins or ...
... FIRE STATION, corner of Victoria and Gisborne Streets, ...
... NATIONAL, in same block of buildings as National Art Gallery. ...
... WOMEN'S MEMORIAL GARDEN, Alexandra Avenue. ...
... LIBRARY, Swanston Street. Contains more than 750,000 volumes. ...
... RIVER, navigable river flowing through Melbourne and suburbs. ...
... ROAD, Melbourne's most famed tree-lined thoroughfare, ...

CITY—(continued)

ST. PATRICK'S CATHEDRAL (R.C.), Gisborne St. Tram from Collins St.
ST. PAUL'S CATHEDRAL (C. of E.), corner of Flinders and Swanston Streets.
SHRINE OF REMEMBRANCE, St. Kilda Road. Open week days 10 a.m. to 5 p.m.; Sundays 2 p.m. to 5 p.m.
SIDNEY MYER MUSIC BOWL, King's Domain, via Alexandra Avenue and Linnithgow Avenue.
STATE PARLIAMENT HOUSE, Spring Street (East end of Bourke Street).
STOCK EXCHANGE OF MELBOURNE, 422 Lt. Collins St., Public Gallery open to visitors, 10 a.m.-3.30 p.m. Mondays to Fridays.
TOWN HALL, corner of Collins and Swanston Streets.
SUBURBAN
ALBERT PARK AND LAKE. Facilities for all sports; public tennis courts, golf links, yachting, Victorian Table Tennis Association Centre.
BAYSIDE BEACHES. For 60 miles along the eastern side of the bay are splendid bathing beaches with shady trees, shelter sheds, dressing sheds and picnic grounds.
NEARER RANGES. Close to Melbourne are a number of attractive hill resorts served by fast electric trains and motor coaches.
RACECOURSES. Flemington. Victoria's largest and most popular racecourse.
ST. KILDA AND ITS BEACH. To reach St. Kilda take train from Flinders Street, or tram from Swanston, Collins or William Streets.
WATTLE PARK. Spacious picnic grounds, public golf links, tennis courts, delightful views. No. 70, 71 trams from Batman Avenue, Princes Bridge.
YARRA BEND PARK (Studley Park). Ideal for picnic parties. Facilities for cricket, golf, baseball, boating and swimming.
ZOO, Royal Park. The Zoological Gardens (50 acres) are open every day, 9.30 a.m. to 5.30 p.m., Sundays included.

AMUSEMENTS

CINEMAS AND NEWS REELS

Table listing various cinemas and news reels with their addresses and telephone numbers.

THEATRES

Table listing various theatres with their addresses and telephone numbers.

CITY SWIMMING BATHS

Table listing city swimming baths with their addresses and telephone numbers.

SKATING RINKS

Table listing skating rinks with their addresses and telephone numbers.

DANCING

Table listing dancing venues with their addresses and telephone numbers.

SPORTING—VARIOUS

Table listing various sporting activities and their locations.

Published 1963, by the Tourist Development Authority of Victoria

SOME POPULAR SCENIC TOURS FROM MELBOURNE


... PHILLIP ISLAND. Through the busy city of Dandenong—gateway to Victoria's rich south east—to the shores of Westport Bay and Phillip Island, the friendly playground island with its unique native life—Koalas, Fairy Penguins, Seals, Mutton Birds.
... MORNINGTON PENINSULA. The most popular of Victoria's holiday resorts. Tour traverses the coastal roads of Port Phillip Bay and Westport Bay. Sorrento, Arthur's Seat with its incomparable views, Dromana, Mt. Martha and Mornington are included in the itinerary.
... GREAT OCEAN ROAD. Farthest point of this enjoyable tour is Lorne where rugged mountains meet the sea. Tour is via Geelong, Victoria's second city, and scenic Ocean Road; a War Memorial highway through some of Australia's finest coastal scenery.
... ACHERON WAY—MARYSVILLE. Deep into Victoria's finest mountain scenery by way of Healesville, Maroonah Reservoir and the tall timber towns of Narbethong and Marysville. Return via Acheron Way and Warburton.

... BALLAARAT—DAYLESFORD. Ballarat the cultural garden city, steeped in Victoria's early gold-mining history. This midland tour passes through Daylesford and Hepburn Springs in Victoria's Spa Centre.
... SIR COLIN MACKENZIE SANCTUARY. Only 40 miles from Melbourne the Sanctuary at Healesville in its bushland setting, is a haven for native fauna and should be in the tour programme of every visitor to Melbourne.
... CHARTER FLIGHTS. Special sight-seeing and business flights can be arranged at VICTOUR.
For all travel information and bookings (including accommodation) consult the Victorian Government Tourist Bureau, 272 Collins Street, Melbourne—(Telephone 63 0202). And at: 28 Martin Place, Sydney; 32 King William Street, Adelaide; 221 Queen Street, Brisbane; 34 Lydiard Street North, Ballarat; Charing Cross, Bendigo; Civic Buildings, Deakin Avenue, Mildura; Bright's Buildings, Moorabool Street, Geelong, and Melbourne Airport.

... BALLAARAT—DAYLESFORD. Ballarat the cultural garden city, steeped in Victoria's early gold-mining history. This midland tour passes through Daylesford and Hepburn Springs in Victoria's Spa Centre.
... SIR COLIN MACKENZIE SANCTUARY. Only 40 miles from Melbourne the Sanctuary at Healesville in its bushland setting, is a haven for native fauna and should be in the tour programme of every visitor to Melbourne.
... CHARTER FLIGHTS. Special sight-seeing and business flights can be arranged at VICTOUR.
For all travel information and bookings (including accommodation) consult the Victorian Government Tourist Bureau, 272 Collins Street, Melbourne—(Telephone 63 0202). And at: 28 Martin Place, Sydney; 32 King William Street, Adelaide; 221 Queen Street, Brisbane; 34 Lydiard Street North, Ballarat; Charing Cross, Bendigo; Civic Buildings, Deakin Avenue, Mildura; Bright's Buildings, Moorabool Street, Geelong, and Melbourne Airport.

MELBOURNE

VICTORIA AUSTRALIA




HOLIDAY CITY



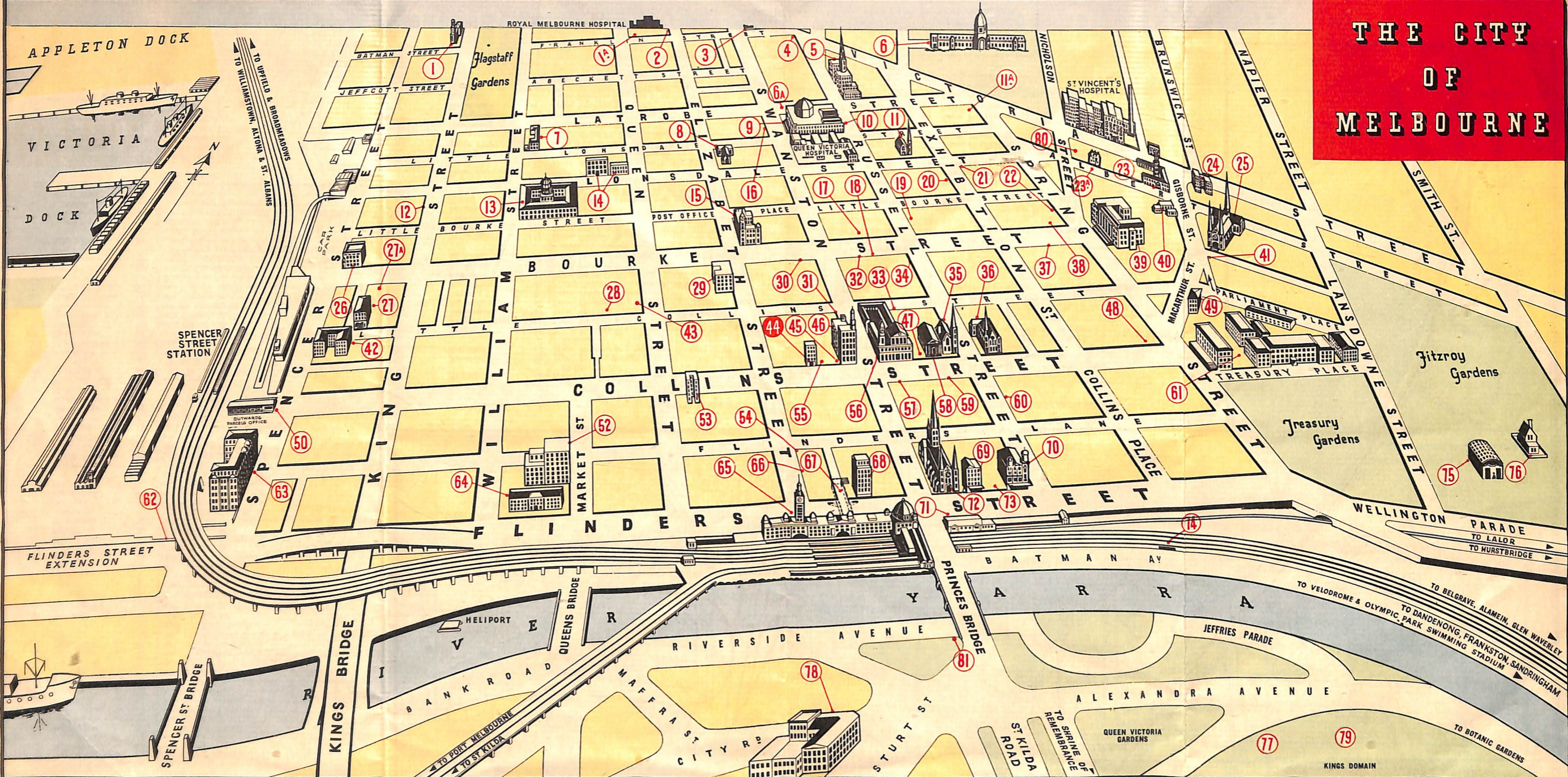
ISSUED BY THE VICTORIAN GOVERNMENT TOURIST BUREAU

Index table listing various locations and their corresponding page numbers or map markers.



MELBOURNE THE CITY OF

THE CITY OF MELBOURNE



Places of interest are shown on the map above, with key numbers in red

TOURIST GUIDE TO CITY

Places of interest are shown on the map above, with key numbers in red

Anzac House	48	Churches—		Cinemas—		Metro. (Collins St.)	59	Degraves St. Subway	67	Geological Museum	49	National Museum	9	Princes Bridge Railway Station—		Stock Exchange	28	Town Hall	56
Applied Science, Museum of	10	Baptist	58	Athenaeum	47	Odeon	30	I.C.I. Building	80	Law Courts	13	News Reels—		Suburban Trains	71	Sidney Myer Music Bowl	77	Traveller's Aid Society	12
Art Gallery, National	9	Church of Christ	16	Australia	55	Plaza	57	Library, Public	9	Eastern Hill Fire Station	23	Albany	45	Royal Melbourne Technical		Synagogue	23A	Treasury Buildings and	
Automobile Club of Victoria,		Independent (Congregational)	36	Barclay	34	Regent	57	Star	31	Elizabeth Street Post Office	15	Century	31	College	6A	Government Offices	61	Taxation Department	14
Royal	43	Lutheran	41	Capitol	46	Savoy	19	Times	30	Exhibition Buildings	6	Royal Mint	7	Royal Mint	7	Tourist Bureau, Victorian		Government	44
Bus terminus, Victoria Dock	62	St. Augustine's — R.C.	27A	Chelsea	73	Forum	70	Olympic Pool	74	Eye and Ear Hospital	24	Southgate Fountain	81	Spencer Street Railway Station—		Country, Suburban and		Victoria Railways	
Captain Cook's Cottage,		St. Francis — R.C.	8	Curzon	55	City Baths	3	Pioneer Women's Memorial		Flinders Street Railway Station—		Interstate Trains	50	Country, Suburban and		Her Majesty's	20	Administrative Offices	63
Fitzroy Gardens	76	St. James Old Cathedral —		Esquire	17	Commonwealth Trading Bank	53	Garden	79	Country and Suburban trains	65	State Electricity Commission	68	Interstate Trains	50	Princess	22	Victorian Market	2
Cathedrals—		C. of E.	1	Grosvenor	33	Commonwealth Savings Bank	66	Queen Victoria		Gas and Fuel Corporation	69	State Parliament House	39	Spencer Street Railway Station—		Tivoli	32	Y.M.C.A.	78
St. Patrick's — R.C.	25	St. Peter's — C. of E.	40	Lyceum	18	Conservatory, Fitzroy Gardens	75	Alexandra Avenue		General Post Office	26	State Savings Bank	29	Country, Suburban and		Titles Office	14	Y.W.C.A.	60
St. Paul's — C. of E.	72	Salvation Army H.Q.	37	Metro. (Bourke St.)	38	Customs House	64	Riverside Avenue		Customs House	64	Port Authority (Harbour Trust)	52	Interstate Trains	50				

PLACES OF INTEREST

CITY

ALEXANDRA AVENUE. A beautiful tree-lined thoroughfare, skirting the south bank of the Yarra.

ART GALLERY, NATIONAL, Swanston Street. Has the finest collection in the southern hemisphere. Open Mondays noon to 5 p.m.; Tuesdays to Saturdays 10 a.m. to 5 p.m.; and Sundays 2 p.m. to 5 p.m.

BOTANIC GARDENS. To reach these beautiful gardens, walk across Princes Bridge and through the Queen Victoria Gardens or along Alexandra Avenue, or take tram, Swanston Street. Open daily, sunrise to sunset. An interesting historical feature in these gardens is the "Separation Tree" on Tennyson Lawn. Under this tree on November 15, 1850, the citizens of Melbourne celebrated the authorized separation of the Colony of Victoria from New South Wales which, officially, took place on July 1, 1851.

"**COMO**" historic Melbourne home. Como Avenue, Toorak. Tram No. 8 Swanston Street. Alight at Stop No. 30. 10 a.m. to 5 p.m. daily.

EARLY VICTORIAN RESIDENCE, 74 Caroline Street, South Yarra. Telephone 264425. Furnished in 1851 style. Open daily 2 p.m. to 5 p.m.

EXHIBITION BUILDINGS AND CARLTON GARDENS. Tram from Bourke Street. The Motor Registration Branch is in the Exhibition Buildings. Enter from Rathdown Street.

FITZROY GARDENS (Conservatory, Captain Cook's Cottage, Fairy Tree, Miniature Village). Enter from Spring Street or Wellington Parade. Kiosk.

FLAGSTAFF GARDENS, William Street, between Dudley and Latrobe Streets.

GEOLOGICAL MUSEUM, Macarthur Street. Contains specimens of Victorian minerals. Open Monday to Friday, 9 a.m. to 5 p.m. (closed for lunch 12.45 p.m. to 1.30 p.m.). Closed Saturdays and Sundays.

GOVERNMENT HOUSE. Residence of the State Governor. Next to Botanic Gardens in King's Domain. (Inspection not allowed).

INSTITUTE OF APPLIED SCIENCE OF VICTORIA. On the first floor of the same block of buildings as the National Art Gallery. Contains many interesting exhibits. Enter from Swanston Street. Open Noon to 5 p.m. Mondays; 10 a.m. to 5 p.m. Tuesdays to Saturdays; 2 p.m. to 5 p.m. Sundays.

MELBOURNE CRICKET GROUND, East Melbourne. Largest cricket ground in the world. Australian Rules Football in winter months. Train from Flinders Street to Richmond or Princes Bridge to Jolimont. Tram in Flinders Street.

MELBOURNE PANORAMA from top of I.C.I. Building. Tram, Collins or Bourke Streets. Mondays to Fridays 2.15 and 2.30 p.m. Ring 320201 (Ext. 494) for apptmt.

METROPOLITAN FIRE STATION, corner of Victoria and Gisborne Streets, Eastern Hill. Tram from Collins Street. Every Friday (2 p.m.)—inspection of Headquarters; view from tower (one of Melbourne's highest points); ladder drills; rescue work, etc.

MUSEUM, NATIONAL, in same block of buildings as National Art Gallery. Enter from Swanston or Russell Streets. Has a comprehensive range of exhibits, including a good Australian Section. Open Mondays noon to 5 p.m.; Tuesdays to Saturdays 10 a.m. to 5 p.m.; Sundays 2 p.m. to 5 p.m.

PIONEER WOMEN'S MEMORIAL GARDEN, Alexandra Avenue.

PUBLIC LIBRARY, Swanston Street. Contains more than 750,000 volumes, and is one of the largest in Australia. It has good collections of printed works on Australasia and the South Seas. Reference Library is open week days (including Saturdays) 10 a.m. to 10 p.m. Lending Library is open Mondays to Fridays noon to 8 p.m., and Saturdays 10 a.m. to 1 p.m.

RIVER YARRA, navigable river flowing through Melbourne and suburbs. Sight-seeing ferry services operate, during summer months, from Princes Bridge.

ST. KILDA ROAD, Melbourne's most famed tree-lined thoroughfare, extending from Princes Bridge to St. Kilda Junction.

CITY—(continued)

ST. PATRICK'S CATHEDRAL (R.C.), Gisborne St. Tram from Collins St.

ST. PAUL'S CATHEDRAL (C. of E.), corner of Flinders and Swanston Streets.

SHRINE OF REMEMBRANCE, St. Kilda Road. Open week days 10 a.m. to 5 p.m.; Sundays 2 p.m. to 5 p.m.

SIDNEY MYER MUSIC BOWL. King's Domain, via Alexandra Avenue and Linlithgow Avenue.

STATE PARLIAMENT HOUSE, Spring Street (East end of Bourke Street). Open Mondays to Fridays 10.30 a.m. to 11.30 a.m. and 2.30 p.m. to 3.30 p.m. Apply to Serjeant-at-Arms.

STOCK EXCHANGE OF MELBOURNE, 422 Lit. Collins St., Public Gallery open to visitors, 10 a.m.-3.30 p.m. Mondays to Fridays.

TOWN HALL, corner of Collins and Swanston Streets.

VICTORIAN ARTISTS' SOCIETY, 430 Albert Street, East Melbourne. Telephone 323454. The oldest and largest Art Society in Victoria. When exhibitions are held the Galleries are open Mondays to Fridays 10 a.m. to 5 p.m.; Saturdays and Sundays 2 p.m. to 5 p.m. Collins Street tram.

SUBURBAN

ALBERT PARK AND LAKE. Facilities for all sports; public tennis courts, golf links, yachting, Victorian Table Tennis Association Centre. Train from Flinders Street, or tram from Collins Street.

BAYSIDE BEACHES. For 60 miles along the eastern side of the bay are splendid bathing beaches with shady trees, shelter sheds, dressing sheds and picnic grounds. Sailing, rowing and motor boats are for hire at most beaches. Those closest to Melbourne are:

St. Kilda Beach—See below.
Brighton Beach—Direct by train from Flinders Street. *Elwood*—Train to St. Kilda, thence bus.

Black Rock—Train from Flinders Street to Sandringham, thence bus.
Beaumaris—Train from Flinders Street to Sandringham, thence bus; or train to Mentone or Cheltenham, thence bus.

Hampton, Sandringham, Mentone, Mordialloc, Aspendale, Edithvale, Chelsea, Bonbeach, Carrum, Seaford, Frankston, Williamstown, Altona—Train from Flinders St. direct.

NEARER RANGES. Close to Melbourne are a number of attractive hill resorts served by fast electric trains and motor coaches. For full particulars, inquire at The Victorian Government Tourist Bureau, 272 Collins Street, Melb. Telephone 630202.

RACECOURSES. *Flemington.* Victoria's largest and most popular racecourse. Train from Flinders Street or Spencer Street. Tram from Elizabeth Street.
Caulfield. Train from Flinders Street.

Moonee Valley. Train from Flinders Street or Spencer Street to Moonee Ponds. Tram from Elizabeth Street.

ST. KILDA AND ITS BEACH. To reach St. Kilda take train from Flinders Street, or tram from Swanston, Collins or William Streets, Splendid promenade and pier, spacious lawns and gardens. Luna Park, Miniature railway, open bathing beaches, dressing pavilions. Palais De Danse (dancing), St. Moritz (ice skating). The Victory, Palais Picture Theatres. Yacht and Dinghy Clubs. South Pacific (hot sea and Turkish baths, mixed bathing pool, gymnasium, cabaret and ball-room, children's playground, sunbathing).

WATTLE PARK. Spacious picnic grounds, public golf links, tennis courts, delightful views. No. 70, 71 trams from Batman Avenue, Princes Bridge.

YARRA BEND PARK (Studley Park). Ideal for picnic parties. Facilities for cricket, golf, baseball, boating and swimming. Take Kew bus in Flinders Street.

ZOO, Royal Park. The Zoological Gardens (50 acres) are open every day, 9.30 a.m. to 5.30 p.m., Sundays included. A special section is devoted to Australian fauna. Train from Flinders Street to Royal Park or tram No. 55 or 56 from William Street.

SOME POPULAR SCENIC TOURS FROM MELBOURNE

CITY SIGHTS. Specially planned half-day tours to enable the tourist to see everything of interest in the city and nearer suburbs.

THE BLUE DANDENONGS. A most popular tour of Melbourne's nearer mountain country. From the summit of Mt. Dandenong wide vistas across Port Phillip Bay, the city of Melbourne, Western Gippsland, the Silvan Dam and vast areas of verdant bushland.

PENGUIN PARADE. Specially planned and timed to coincide with the unique parade of the Fairy Penguins at Summerland Beach, Phillip Island.

EILDON WEIR. A full day tour shows the beauty of the Great Eildon Weir. Through the hill country, past picturesque Marondah Reservoir, across the Blacks' Spur and following the Acheron and Goulburn Rivers to the Eildon Reservoir and tourist resort.

PUFFING BILLY. Narrow gauge railway between Belgrave and Menzies Creek — operates Saturdays, Sundays and Public Holidays.

COWES—PHILLIP ISLAND. Through the busy city of Dandenong—gateway to Victoria's rich south east—to the shores of Westernport Bay and Phillip Island: the friendly playground island with its unique native life—Koalas, Fairy Penguins, Seals, Mutton Birds.

MORNINGTON PENINSULA. The most popular of Victoria's holiday resorts. Tour traverses the coastal roads of Port Phillip Bay and Westernport Bay. Sorrento, Arthur's Seat with its incomparable views, Dromana, Mt. Martha and Mornington are included in the itinerary.

GREAT OCEAN ROAD. Farthest point of this enjoyable tour is Lorne where rugged mountains meet the sea. Tour is via Geelong, Victoria's second city, and scenic Ocean Road; a War Memorial highway through some of Australia's finest coastal scenery.

ACHERON WAY—MARYSVILLE. Deep into Victoria's finest mountain scenery by way of Healesville, Marondah Reservoir and the tall timber towns of Narbethong and Marysville. Return via Acheron Way and Warburton.

AMUSEMENTS

CINEMAS AND NEWS REELS

		Telephone
Albany (News Reels)	232 Collins Street (near Swanston St.)	637962
Athenaeum	188 Collins Street (near Swanston St.)	633831
Australia Theatre	270 Collins Street (bet. Elizabeth & Swanston Sts.)	632837
Barclay	135 Russell Street (bet. Lt. Collins & Bourke Sts.)	633031
Capitol	113 Swanston Street (bet. Collins & Lt. Collins Sts.)	637741
Century (News Reels)	Cnr. Swanston & Little Collins Streets	637700
Chelsea	178 Flinders Street (bet. Swanston & Russell Sts.)	633741
Curzon	266 Collins Street (bet. Swanston & Elizabeth Sts.)	636626
Esquire	238 Bourke Street (bet. Swanston & Russell Sts.)	322636
Forum	154 Flinders Street (cnr. Russell & Flinders Sts.)	638656
Grosvenor	203 Little Collins Street (near Swanston St.)	631111
Lyceum	237 Bourke Street (bet. Swanston & Russell Sts.)	631556
Metro	167 Collins Street (near Russell St.)	633131
Metro	283 Bourke Street (bet. Exhibition & Spring Sts.)	323401
Odeon	191 Collins Street (bet. Swanston & Russell Sts.)	632121
Plaza	191 Collins Street (bet. Swanston & Russell Sts.)	638383
Regent	172 Russell Street (bet. Bourke & Lonsdale Sts.)	638131
Savoy	172 Russell Street (bet. Bourke & Lonsdale Sts.)	323366
Star (News Reels)	Cnr. Elizabeth Street & Flinders Lane	638796
Times (News Reels)	283 Bourke Street (next Odeon Theatre)	632121

THEATRES

Comedy	244 Exhibition St. (cnr. Exhibition & Lonsdale Sts.)	323211
Her Majesty's	205 Exhibition St. (cnr. Exhibition & Lt. Bourke Sts.)	323211
Princess	163 Spring Street (cnr. Lt. Bourke & Spring Sts.)	321211
Tivoli	249 Bourke St. (bet. Swanston & Russell Sts.)	632111

CITY SWIMMING BATHS

City Baths	Swanston Street (open throughout the year)	343940
Olympic Pool	Batman Avenue (opp. River Yarra, East of Princes Bridge)	638239
Y.M.C.A.	City Road, South Melbourne (South of Princes Bridge)	624153
Swimming Stadium (Olympic Park)	Batman Avenue	263894

SKATING RINKS

St. Moritz (Ice)	Upper Esplanade, St. Kilda	940361
------------------	----------------------------	--------

DANCING

Mario's Restaurant	Cnr. Exhibition & Lt. Bourke Sts.	322555
Royale Ballroom	Exhibition Buildings (Saturday nights only)	341097
Leggett's Ballroom	Greville Street (opp. Prahran Railway Station)	513176
Palais De Danse	The Esplanade, St. Kilda	940651
Freeman's Dances	25 Collins Street	634270

SPORTING—VARIOUS

Athletics—Cinder track and sports ground, Olympic Park, Batman Avenue	265644
Dog Racing—Olympic Park	
" Sandown Park (Nearest Railway Station—Springvale)	342666
Fishing—Victorian Anglers Club	342666
" Fly and Bait Casting, Yarra Bend Park	482171
Horse Racing—Flemington, Caulfield, Moonee Valley	
Night Trotting—(in season)—Showgrounds, Ascot Vale	330581
Track Cycling—Velodrome, Batman Avenue	263379

Published 1963, by the Tourist Development Authority of Victoria

MELBOURNE

VICTORIA AUSTRALIA



HOLIDAY CITY



ISSUED BY THE VICTORIAN GOVERNMENT TOURIST BUREAU

BALLAARAT—DAYLESFORD. Ballaarat the cultural garden city, steeped in Victoria's early gold-mining history. This midland tour passes through Daylesford and Hepburn Springs in Victoria's Spa Centre.

SIR COLIN MACKENZIE SANCTUARY. Only 40 miles from Melbourne the Sanctuary at Healesville in its bushland setting, is a haven for native fauna and should be in the tour programme of every visitor to Melbourne.

CHARTER FLIGHTS. Special sight-seeing and business flights can be arranged at VICTOUR.

For all travel information and bookings (including accommodation) consult the Victorian Government Tourist Bureau, 272 Collins Street, Melbourne—(Telephone 63 0202). And at: 28 Martin Place, Sydney; 32 King William Street, Adelaide; 221 Queen Street, Brisbane; 34 Lydiard Street North, Ballaarat; Charing Cross, Bendigo; Civic Buildings, Deakin Avenue, Mildura; Bright's Buildings, Moorabool Street, Geelong, and Melbourne Airport.