

Upgrades on Route 58

We're building two new accessible platform stops along William Street, and renewing tram tracks between Flinders Street and Royal Park on **Route 58**.

Your journey may be affected during these works, so plan ahead, consider alternative travel and allow extra time.



Timing

2am Saturday 23 November to last tram Sunday 8 December.



Tram services

Service changes vary throughout the different stages of works.

Refer to the inside of this brochure for more information.



Pedestrians

Street closures and detours will be in place. Follow signage in the area to get around the work zones.

Alternative travel options



Route 3, 3a, 5, 6, 16, 64, 67 and 72 trams along St Kilda Road, between Toorak Road and the City.



City Loop trains

Upfield line trains between West Coburg and the City.

Cranbourne, Pakenham, Sandringham line trains between South Yarra and the City.



High-frequency bus routes along Queen Street and Lonsdale Street.



Traffic congestion is expected so allow extra journey time.

For more information or to plan your journey visit ptv.vic.gov.au

Plan your journey at ptv.vic.gov.au or call 1800 800 007.

If you're deaf, or have a hearing or speech impairment, contact us through the National Relay Service – for more information, visit relayservice.gov.au



For information in other languages:

普通話	9321 5454	廣東話	9321 5441
Italiano	9321 5444	ਪੰਜਾਬੀ	9321 5445
Ελληνικά	9321 5443	हिन्दी	9321 5442
Việt-ngữ	9321 5449	සිංහල	9321 5446
عربي	9321 5440	Español	9321 5447

If your language isn't listed visit ptv.vic.gov.au/languages or call 9321 5450.

18685YTM_10/19

ROUTE **11** **12** **48** **58** **86**
96 **109**






Tram service changes

2am Saturday 23 November to last tram Sunday 8 December



What's happening?

Our upgraded tram stops will have the following improvements:



-  More accessible stops for tram passengers.
-  Smoother ride for tram passengers.
-  Real-time audio and visual service information.
-  Safer environment to wait, alight and move around.
-  New protected bike lanes.

2am Saturday 23 November to last tram Tuesday 26 November


Route 11 and 48 trams run in sections, with no trams between Stop 1 Southern Cross Station and Stop 5 Elizabeth St.

Route 12 and 109 trams divert via La Trobe Street, between Stop 124 Batman Park and Stop 12 St Vincent's Plaza.

Saturday and Sunday

-  Buses replace **Route 58** trams between Stop 119 Wells St and West Coburg, diverting around the work zone via Queen Street.
-  Replacement buses will be low-floor depending on availability. If you need assistance, speak to our customer service team or alert your driver.

Monday and Tuesday

-  **Route 58** trams run in sections and divert via Elizabeth Street, with no trams between Stop 1 Flinders Street Station and Stop 2 Market St.



First tram Wednesday 27 November to 5am Sunday 1 December



Route 58 trams run in sections and divert via Elizabeth Street, with no trams between Stop 1 Flinders Street Station and Stop 2 Market St.


Route 86 trams run in sections, with no trams between Stop 1 Southern Cross Station and Stop 4 Queen St.

Route 96 trams divert via La Trobe Street, between Stop 122 Southern Cross Station and Stop 11 Melbourne Museum.

Changes following William Street works

Once the works are complete, you'll see improvements to stops along William Street. Some stops that are close together will be removed and replaced with new accessible stops.

Stop 5 Bourke St	New parallel platform stop
Stop 6 Lonsdale St	Stop removal
Stop 7 Flagstaff Station	New parallel platform stop



Parallel platform stops are built by raising the tram stop to give level access to the tram. These stops separate passengers, vehicles and bikes, improving safety.




Routes and symbols

- 58 Tram service
- 58 Tram terminus
- Altered tram service
- Train line
- Work zone
- Walk to connect
- Pedestrian crossing
- Night Network

Pedestrian access is limited. Refer to the signage around the work zone.
This map is a guide only.

5am Sunday 1 December to last tram Sunday 8 December

 **Route 58** trams run in sections and divert via Elizabeth Street, with no trams between Stop 1 Flinders Street Station and Stop 2 Market St.

Getting around William Street

William Street is closed for the full duration of works.







December

SUN	to	SUN
1		8

Route 58 trams divert via Elizabeth Street, between Stop 14 Royal Melbourne Hospital and Flinders Street Station.

Route 58 passengers use existing tram stops in Elizabeth Street.

Route 58 trams run in sections. Walk or use Route 70 or 75 trams to connect.

-  300 metres or 5 minutes
 -  270 metres or 4 minutes
 -  270 metres or 4 minutes
 -  250 metres or 3 minutes
 -  110 metres or 2 minutes
 -  110 metres or 2 minutes
- 8 Franklin St*
- 7 Flagstaff Station*
- 6 Lonsdale St*
- 5 Bourke St*
- 4 Collins St*
- 3 William St*
- 2 Market St

* Tram stop closed
 Overall distance 1.2km / 17 minutes
 Distances and times are approximate

