

Buses replace trams

Route 58

Stage one (night works) –
Sunday 1 November to
Thursday 5 November

Stage two –
First tram Saturday 14 November
to last tram Tuesday 1 December



i Service changes are subject to COVID-19 restrictions that may impact planned disruptions. Check for updates before travelling.

♿ Tram replacement buses are low-floor depending on availability. Speak to our customer service team or alert your driver if you need assistance.

Alternative travel options

Route 19 trams between the city and Royal Parade.

Upfield Line trains between the city and Royal Park Station.

Need help?

Our customer service team is there to assist you during your journey.

In addition, the team in our Operations Centre will keep you updated with service changes via Twitter and tramTRACKER.

Plan your journey at ptv.vic.gov.au or call **1800 800 007**.

If you're deaf, or have a hearing or speech impairment, contact us through the National Relay Service – for more information, visit relayservice.gov.au






For information in other languages:

普通話	9321 5454	廣東話	9321 5441
Italiano	9321 5444	ਪੰਜਾਬੀ	9321 5445
Ελληνικά	9321 5443	हिन्दी	9321 5442
Việt-ngữ	9321 5449	සිංහල	9321 5446
عربي	9321 5440	Español	9321 5447

If your language isn't listed visit ptv.vic.gov.au/languages or call **9321 5450**.

What's happening

We're renewing tram tracks and overhead wires in Royal Park between Poplar and Flemington roads.











	<p>Timing Stage one – Sunday 1 November to Thursday 5 November, 9pm to last tram each night</p> <p>Stage two – Saturday 14 November to Tuesday 1 December, first to last tram</p>
	<p>Tram services Route 58 trams run a shortened service between Toorak and Stop 19 Royal Children's Hospital.</p>
	<p>Pedestrians Road closures and detour will be in place. Follow signage in the area to get around the work zone.</p>

Replacement bus service

Buses replace **Route 58** trams between Stop 19 Royal Children's Hospital and West Coburg, diverting around the work zone.

Replacement buses will service temporary stops on Poplar Road, and existing kerbside tram stops along Grantham Street, Dawson Street and Melville Road.

Routes and symbols

	Tram service		Road closed
	Altered tram service		Tram stop closed
	Replacement bus		Walk to connect
	Replacement bus stop		Night network
	Train line		Work zone

Pedestrian access is limited around the work zone. Refer to signage in the area. This map is a guide only.

