



Melbourne's public transport system is responsible for making more comfortable to use.

Under the Metlink banner, the public transport operators are working together to enhance the delivery of customer information and help commuters move through the system. In the coming months you will begin to see the difference Metlink makes with the introduction of new signage, integrated customer information, multi modal maps and online communication.

Melbourne's public transport system is changing. We hope you enjoy the ride.

For train, tram and bus information call 131 638 or visit www.victrip.com.au



enjoy the ride

It's easy to travel on Melbourne's public transport system, with trains, trams and buses providing more frequent services to more destinations than ever before.

All you need is a valid Metcard.

Buying the right Metcard

Melbourne's public transport system is based on three Metcard zones, which can be seen on both the train and tram network maps. For your journey, simply identify the zone/s you will be travelling through, and purchase the appropriate Metcard – whether it be for a single zone, or multiple zones.

A range of tickets can also be purchased by calling the Metcard Helpline on 1800 652 313.

How to use a Metcard ticket machine

At around the following of the screen to purchase your Metcard.

- 1 Choose the type of Metcard you want (Short Trip, Two hour, Victorian Pre, Victorian Pre, Health Care, Victorian Pre, Victorian Pre)
- 2 Select the zone/s
- 3 Select your fare type (Daily or 60 plus)
- 4 Insert your money (or debit card in some instances)

If you make a mistake before inserting your money, simply press **cancel** and start again.

Validating your Metcard

You need to validate your Metcard before entering a train platform or each time you board a tram or bus. Validators are conveniently located at stations and on board trams and buses. Using the directional arrows on both the validator and your Metcard as a guide, simply insert and remove your ticket and you are ready to travel. When purchasing a Metcard from a ticket machine on a tram, it is automatically validated for that journey only. You must validate your ticket on each subsequent journey. Remember to always check the expiry details on the back of your Metcard after validation.

Transport Icons



To help you navigate the public transport system, customer information is now colour coded by mode – with all train information in blue, tram information in green and bus information in orange. You can also use these colours to find connecting services on the train and tram network maps. Simply look for the symbols when planning your journey.

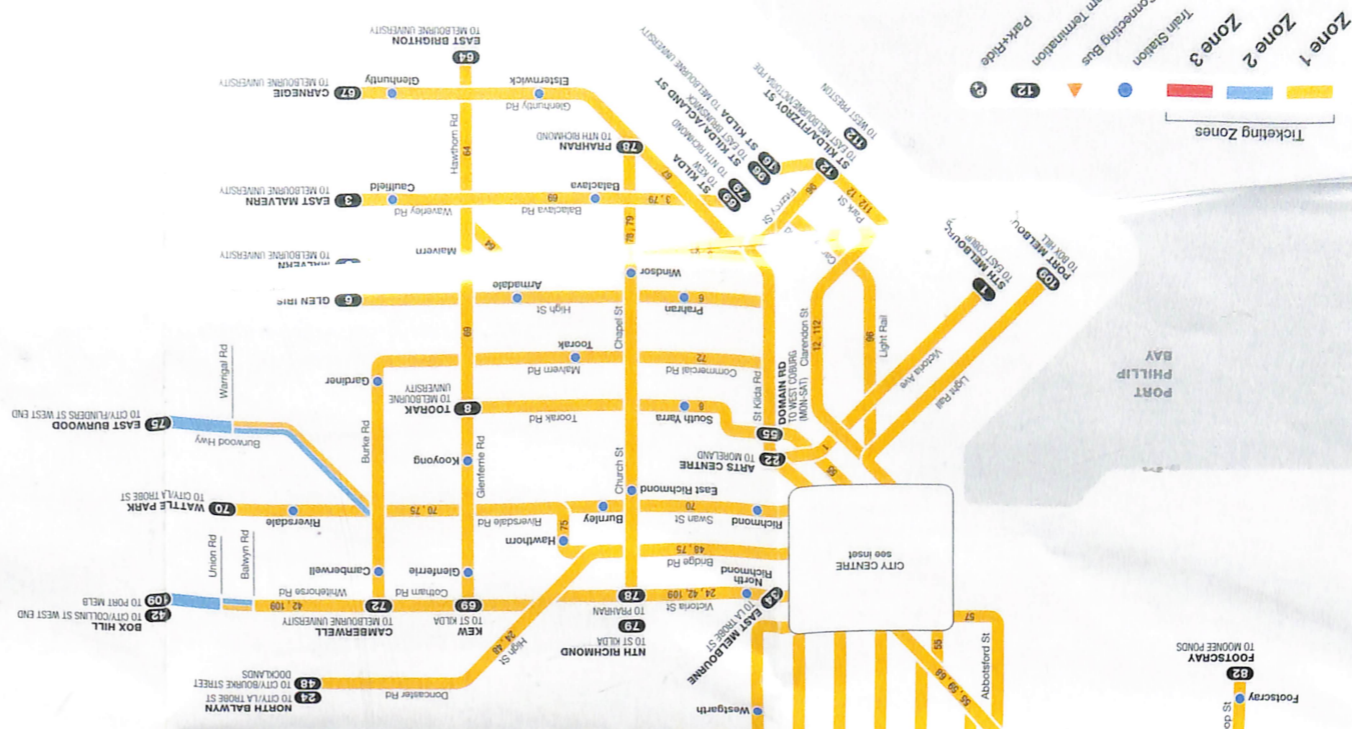
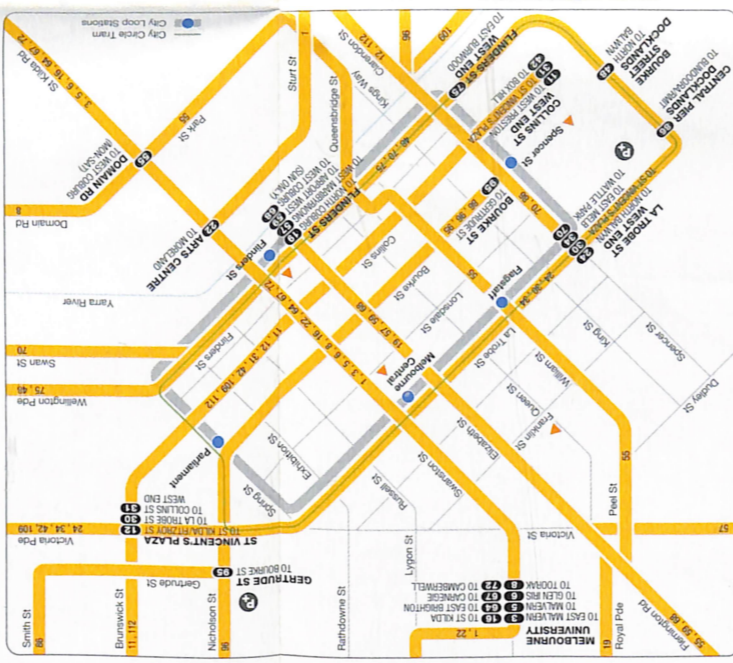
The Metshop
Located on the corner of Swanston and Little Collins Streets at the Melbourne Town Hall, the Metshop offers a complete range of Metcards, timetable information and public transport brochures. The Metshop is open from 8.30am to 5.00pm Monday to Friday, and 9.00am to 1.00pm Saturday.

The Metshop is closed on public holidays.

Need more information?
For train, tram and bus information call 131 638 or visit www.victrip.com.au

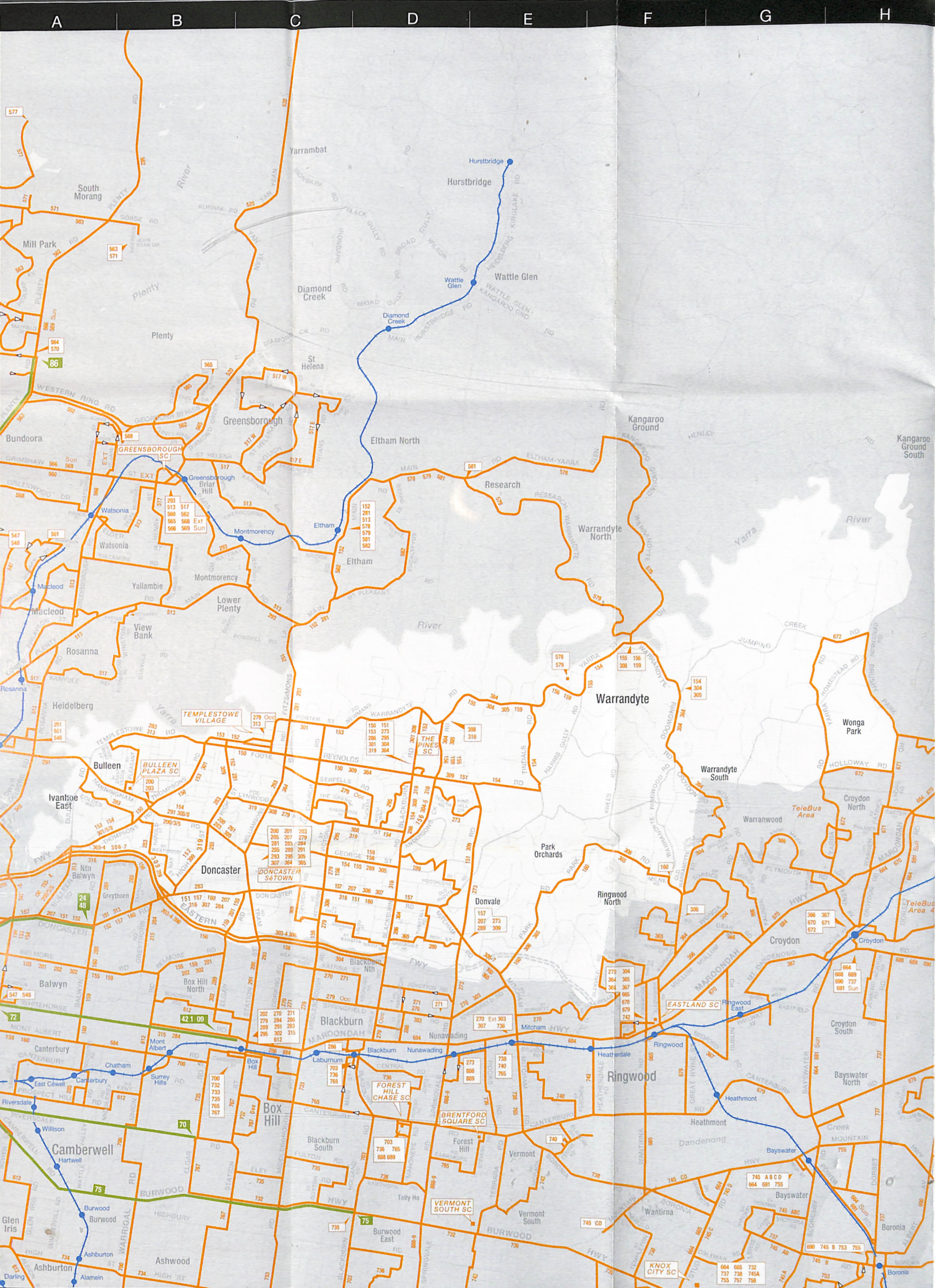


Melbourne Tram Network






Travelling with a Metcard

Fares and Zones



- | Bus Routes | Bus Routes (cont) |
|--|---|
| 200 City - Bulleen - Doncaster Shoppingtown | 313 Templestowe Village - City (via High Street & Kilby Road) |
| 201 City - Doncaster Shoppingtown (via Bulmore Road) | 316 Deep Creek Preserve - City (via Doncaster Road & Eastern Freeway) |
| 203 City - Doncaster Shoppingtown (via Kilby, Thompsons Road & Manningham Road) | 319 The Pines S/C - City (via King Street & Eastern Freeway) |
| 205 Melbourne University - Doncaster Shoppingtown (via Kew Junction & Bulleen) | 364 Ringwood - Doncaster Shoppingtown (via Warrandyte) |
| 207 Donvale - Doncaster Shoppingtown - City (via Doncaster Road) | 365 Ringwood - Doncaster Shoppingtown (via Park Square) |
| 273 The Pines S/C - Nunawading Railway Station | 671 Croydon - Park S/C |
| 279 Box Hill - Templestowe Village Shops (via Doncaster Shoppingtown) | 672 Croydon - Longa Park and Croydon H |
| 281 Eltham Railway Station - Doncaster Shoppingtown | |
| 283 Doncaster Shoppingtown - Lower Templestowe (via Manningham Road & High Street) | |
| 284 Box Hill - Doncaster Shoppingtown (via Mont Albert) | |
| 285 Doncaster Shoppingtown - Camberwell (via Canterbury) | |
| 286 Box Hill - The Pines | |
| 289 Box Hill - Donvale | |
| 291 Box Hill - Heidelberg (via Doncaster Shoppingtown) | |
| 293 Box Hill - Greensborough (via Doncaster Shoppingtown) | |
| 295 Box Hill - The Pines (via Doncaster Shoppingtown) | |
| 301 The Pines S/C - City (via Thompsons Road & Eastern Freeway) | |
| 303 Mitcham - City (via Eastern Freeway & Springfield Road) | |
| 304 City - Warrandyte (via Eastern Freeway & Blackburn Road) | |
| 305 City - Warrandyte (via Eastern Freeway & George Street) | |
| 306 City - North Ringwood (via Eastern Freeway, Wetherby Road) | |
| 307 City - Mitcham (via Eastern Freeway & Doncaster Road) | |
| 308 Deep Creek Reserve - City (via Blackburn Road, King Street & Eastern Freeway) | |
| 309 Donvale - City (via Reynolds Road, Williamsons, Lynnwood, High Street & Eastern Freeway) | |

Getting around

-  Train Stations
-  Tram Routes
-  Bus Routes

Getting around the City of Manningham

This map can be used as a guide to transport services in your local area.

For Train, Tram and Bus Information visit: www.victrip.com.au or call 131 008. You can also contact the Metcar helpline on (TTY) 1800 652 313.

Local information

Council Offices

Doncaster 699 Doncaster Road, Doncaster

General information

For all of your City of Manningham information, visit www.manningham.vic.gov.au or call 03 9840 9333.



Melway map last updated October 2002.