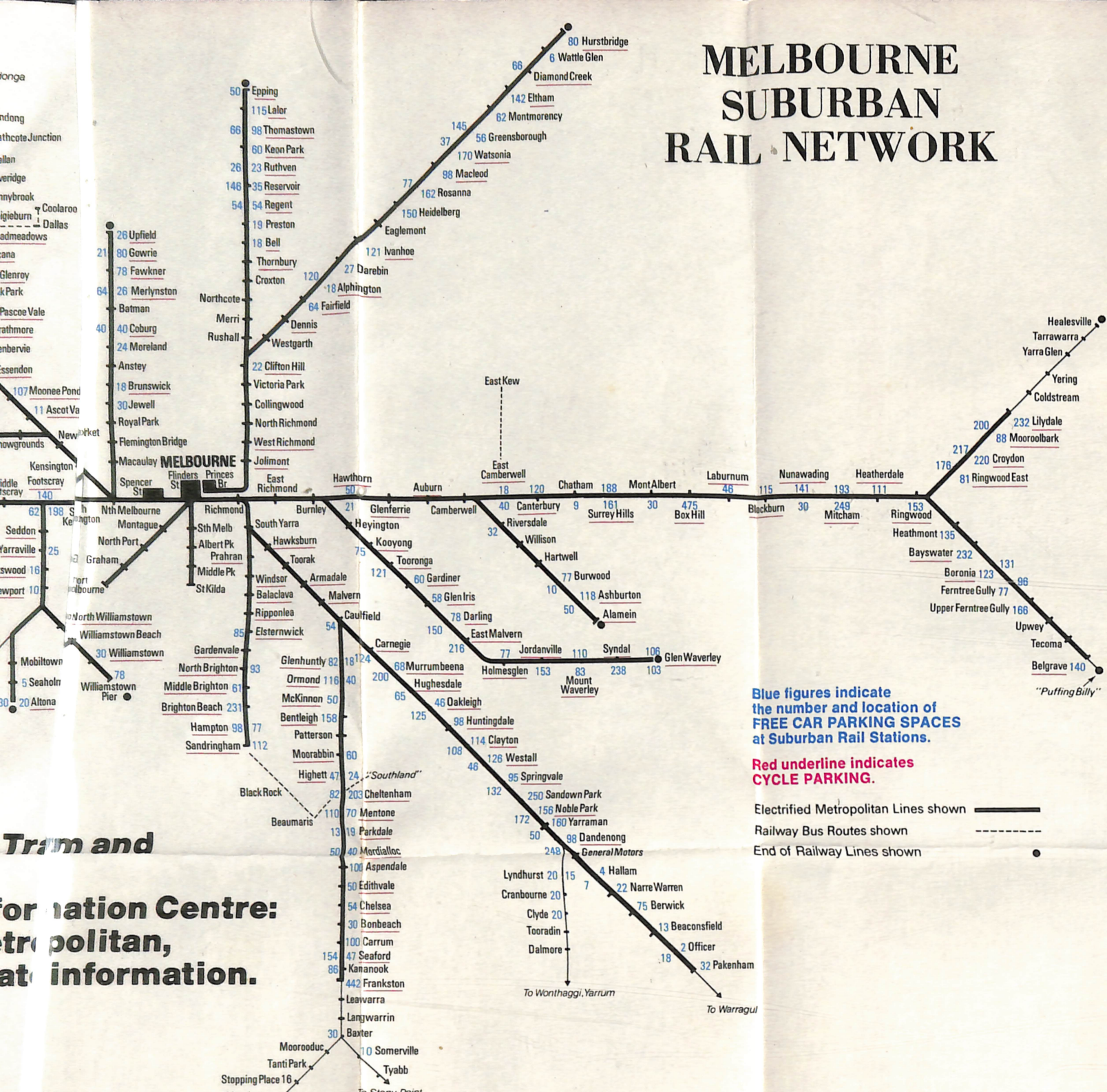


MELBOURNE SUBURBAN RAIL NETWORK



Blue figures indicate the number and location of FREE CAR PARKING SPACES at Suburban Rail Stations.

Red underline indicates CYCLE PARKING.

Electrified Metropolitan Lines shown —————
Railway Bus Routes shown - - - - -
End of Railway Lines shown ●

Tram and

Information Centre:
Metropolitan,
at information.

- 22 HOLMESGLEN (R/S). Oakleigh. CHADSTONE.
- 23 GLEN WAVERLEY (R/S). Mt. Waverley, Chadstone, Carnegie, CAULFIELD RACECOURSE, Ripponlea, ST. KILDA (Barkly St.).
- 24 CHADSTONE SHOPPING CENTRE, Carnegie, CAULFIELD RACECOURSE. Tooronga. Auburn (R/S.), KEW.
- 25 ELSTERNWICK (R/S.), Ormond (R/S.), Hughesdale (R/S.). Chadstone. OAKLEIGH (R/S.).
- 26 ELWOOD, Gardenvale, Ormond, Huntingdale, MONASH (University), via North Road. Extends to V.F.L. Park for football.
- 27 OAKLEIGH (R/S.), East Bentleigh, Bentleigh, Middle Brighton, BRIGHTON (Pier).
- 28 BENTLEIGH (R/S.). SOUTH OAKLEIGH.
- 29 BENTLEIGH (R/S.), Patterson (R/S.). SOUTH BENTLEIGH.
- 30 EAST BENTLEIGH (Poath Rd.). Hughesdale (R/S.), CHADSTONE.
- 31 HAMPTON (R/S.), MOORABBIN.
- 32 HAMPTON (R/S.). SOUTHLAND.
- 33 HAMPTON — SOUTHLAND SHOPPING CENTRE.
- 34 SANDRINGHAM (R/S.). Cheltenham (R/S.). SOUTHLAND.
- 35 SANDRINGHAM (R/S.). Black Rock. Mentone (R/S.). SOUTHLAND.
- 36 MENTONE (R/S.). Beaumaris. Beach Rd., BLACK ROCK.
- 37 MENTONE (R/S.). SOUTHLAND, Cheltenham (R/S.).
- 38 SOUTHLAND. Mentone (R/S.). MORDIALLOC (R/S.).
- 39 BEAUMARIS, Cheltenham, SOUTHLAND, EAST BENTLEIGH.
- 40 BEAUMARIS, Cheltenham, SOUTHLAND, MOORABBIN (R/S.).
- 41 MOORABBIN (R/S.), Southland, Cheltenham, Sanatorium, Heatheron, CLAYTON (R/S.). WESTALL.
- 42 CHADSTONE, Murrumbeena (R/S.). East Bentleigh, SOUTHLAND.
- 43 MOORABBIN (R/S.). Moorabbin East, Heatheron, SOUTHLAND.
- 44 CANTERBURY GARDENS, Bayswater, Heathmont, RINGWOOD (R/S.).
- 45 CROYDON, Bayswater, KNOX CITY S/C.
- 46 RINGWOOD, Wantirna, Scoresby, DANEDONG. Deviates into Knox Shopping Centre.
- 47 RINGWOOD — CROYDON (via Maroondah Highway).
- 48 CROYDON — NORTH CROYDON, Chirnside Park S/C.
- 49 CROYDON — MOOROOLBARK, Chirnside Park S/C.
- 50 RINGWOOD, Mullum Rd., RINGWOOD NORTH, WARRANWOOD.
- 51 SILVAN, MT. EVELYN, LILYDALE. Ext. to Chirnside Park S/C.
- 52 QLINDA (Mt. Dandenong Hotel), Kalarana-

- 699 BELGRAVE. Tecoma, UPWEY (Panorama Run).
- 700 BOX HILL (R/S), Mont Albert, Surrey Hills (R/S.), Burwood Tram Terminus, Holmesglen (R/S.), CHADSTONE, Oakleigh (R/S.), Warrigal Rd., Mentone (R/S.), MORDIALLOC (R/S.). BURWOOD, MENTONE.
- 701 BOX HILL (R/S.), Blackburn (R/S.), FOREST HILL SHOPPING CENTRE, Glen Waverley (R/S.), Oakleigh (R/S.), CHADSTONE.
- 702 BLACKBURN (R/S.), K-MART, Tally Ho, Syndal (R/S.), Notting Hill, MONASH UNIVERSITY, CLAYTON (R/S.).
- 703 EAST CLAYTON, CLAYTON, OAKLEIGH.
- 704 MORDIALLOC (R/S.), Aspendale, Edithvale, CHELSEA (R/S.).
- 705 CLAYTON — Brown's Rd. and Atlantic St.
- 706 CAMBERWELL (R/S.), Canterbury (R/S.), NORTH BALWYN (Balwyn Rd.).
- 707 BOX HILL (R/S) — FERNTREE GULLY (R/S).
- 708 BOX HILL, CHADSTONE S/C.
- 709 GLEN IRIS (R/S.), High Street Rd., GLEN WAVERLEY (R/S.).
- 710 BOX HILL (R/S.), East Burwood, South Wantirna, Upper Ferntree Gully, Ferntree Gully (R/S.). Deviates into Knox City Shopping Centre. BLACKBURN (R/S) — BURWOOD TRAM. —
- 711 GLEN WAVERLEY (R/S.), Scoresby, Boronia (R/S.). The Basin. Deviates into Knox City Shopping Centre and extends to The Basin.
- 712 MITCHAM (R/S.), ALWYN STREET.
- 713 MITCHAM (R/S.). EAST VERMONT.
- 714 EASTLAND, HEATHERDALE (R/S.), EAST VERMONT (Centre Rd.).
- 715 GLEN RIS (R/S.), High Street Rd., HOLMESGLEN (R/S.).
- 716 BAYSWATER — KNOX CITY S/C.
- 717 GLEN WAVERLEY (R/S) — Camelot Drive.
- 718 JELLS ROAD — GLEN WAVERLEY.
- 719 BAYSWATER — WANTIRNA STATE SCHOOL — DORSET ROAD.
- 720 FERNTREE GULLY SOUTH — FERNTREE GULLY — BORONIA.
- 721 BORONIA (R/S.), Ferntree Gully (R/S.), South Wantirna (Lightwood Drive).
- 722 BORONIA (R/S.), Knoxfield, SCORESBY, Wheelers Hill, GLEN WAVERLEY (R/S.).
- 723 BORONIA — CROYDON, via Albert Ave.
- 724 MITCHAM (R/S.), Vermont, FOREST HILL SHOPPING CENTRE, NUNAWADING (R/S.).
- 725 BOX HILL (R/S.), Wattle Park Tram Terminus, BURWOOD.
- 726 BOX HILL (R/S.). Bennettswood, Jordanville, CHADSTONE.
- 727 FRANKSTON (R/S.), KARINGAL, via Ashleigh Ave.
- 728 FRANKSTON (R/S.), KARINGAL, via Skye Rd.
- 729 FRANKSTON (R/S.). OVERPORT ROAD.

- 782 FRANKSTON, Somerville, Tyabb, Hastings, Bittern, Crib Point, NAVAL DEPOT, Somers, Balnarring.
- 788 FRANKSTON, Mornington, Dromana, McCrae, Rosebud, Rye, Sorrento, PORTSEA.
- 791 CRANBOURNE TOWNSHIP, Langwarrin, FRANKSTON (R/S.).
- 792 DEVON MEADOWS, Hampton Park, DANEDONG (R/S.).
- 800 DANDENONG (R/S.), Princes Highway, Oakleigh (R/S.), CHADSTONE.
- 802 DANDENONG, Oakleigh (R/S), CHADSTONE.
- 804 DANDENONG, Oakleigh (R/S), CHADSTONE (via Jells Rd.).
- 808 SPRINGVALE — SOUTHLAND via Heatheron Road.
- 809 SPRINGVALE — DINGLEY via Westall Road.
- 811 DANDENONG — SPRINGVALE — MENTONE — SOUTHLAND.
- 812 DANDENONG (R/S.) — PARKMORE — SOUTHLAND.
- 813 DANDENONG — PARKMORE — SPRINGVALE.
- 815 DANDENONG — NOBLE PARK via Parkmore.
- 818 SPRINGVALE (R/S.), Springvale Rd., GLEN WAVERLEY (R/S.).
- 819 SPRINGVALE (R/S.) — VALEWOOD (Wanda St.).
- 820 SPRINGVALE — MULGRAVE (Adare Close).
- 821 DANDENONG — OAKWOOD PARK — SPRINGVALE.
- 826 DANDENONG — CHELTENHAM — SOUTHLAND S/C.
- 830 DANDENONG — FRANKSTON via Carrum Downs.
- 831 FRANKSTON (R/S.) — PINES ESTATE (Gardenia Crescent).
- 832 FRANKSTON (R/S.) — PINES ESTATE (Hoya Crescent).
- 839 DANDENONG — HALLAM — BEACONSFIELD — PAKENHAM.
- 842 DANDENONG — HALLAM via Doveton.
- 843 DANDENONG — ENDEAVOUR HILLS (Essex Park Drive).
- 844 DANDENONG (R/S.) — DOVETON via Box St.
- 845 DANDENONG — ENDEAVOUR HILLS (James Cook Drive).
- 848 DANDENONG — OAKWOOD PARK — NORTH DANDENONG.
- 849 DANDENONG — MOSSGIEL PARK.
- 850 DANDENONG (R/S.), Lyndale, Brandon Park, GLEN WAVERLEY (R/S.).
- 857 CHELSEA (R/S.), Bangholme, DANDENONG.
- 860 EDITHVALE (R/S.) — CHELSEA (R/S.).



COMBINED PUBLIC TRANSPORT MAP

INFORMATION

This combined public transport map on services operating in Melbourne is a joint effort by the Tramways Board, Victorian Railways, Bus Proprietors' Association and the Transport Regulation Board. It is published in the interest of travellers in the Melbourne metropolitan area by the Ministry of Transport. Tram services are numbered from one to 100; Tramways Bus services from 200 to 300; and private bus services from 400 onwards. Provision has been made for extension of services: hence the gaps in consecutive numbering.

11th Edition, Melbourne Public Transport Map.

ENQUIRIES FOR:—
Timetables,
Fares,
Tours — City, Country, Interstate and Overseas.
Other services — Country and Interstate.
Special services to major metropolitan sporting fixtures.

Transport Information Centre, Victorian Government Travel Authority, 500 Bourke Street, Melbourne, or phone 602 9011 for all metropolitan, country and interstate information.

F. D. Atkinson, Government Printer, Melbourne
No. 11 1980

PERAMBULATORS — closely folded Baby Pushers — Shopping jeeps — Golf buggies and large items of Luggage:—

Because of variations on times, enquiries on permissible hours of travel and conditions to be observed, can be made at local Railway Stations, Tram and Bus Depots or direct to the respective transport authorities:— Rail 62 0061 ext. 126, Melbourne & Metropolitan Tramways Board 62 0291, Transport Regulation Board 347 2233 ext. 247/248 for private bus operators.

SPECIAL PARTY HIRINGS — Special Trains, Trams or Buses can be arranged under certain conditions by direct enquiry with operating authorities or bus operators.

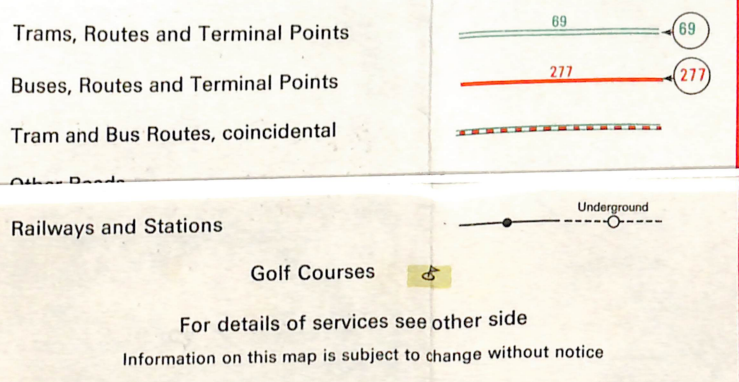
Rail phone 61 001 ext. 1147 country; ext. 1676 metropolitan.

Tramways Board phone 62 0291 ext. 432. Bus Proprietors' Association phone 699 6600 (representing private bus operators).

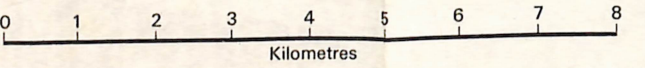
RAIL BOOKINGS — For Country and Interstate travel phone bookings can be made with:

Vic./Tour — Phone 63 0202,
Rail — Phone 62 0771,
or at certain metropolitan stations. Rail Party Travel Reservations — phone 62 0771 ext. 8 (Victoria), ext. 9 (Interstate).

REFERENCE



This Transport Map of Melbourne has been prepared by the Passenger Services Co-ordination Committee under the supervision of the Ministry of Transport



Index to Localities

- | | | | | | |
|---------------------|----------------------|----------------------|------------------------|--------------------|---------------------|
| Airport West F2 | Canterbury L5 | Ferny Creek S7 | Kensington H4 | Murrumbena L7 | Showgrounds G4 |
| Alamein L6 | Carlton C7 | Fishermans Bend H5 | Keon Park K2 | Narre Warren R11 | Somerville J11 |
| Albert Park J6 | Carnegie L7 | Fitzroy E8 | Kew L5 | Newmarket H4 | South Kensington H5 |
| Albion E4 | Carroll M12 | Flemington H4 | Keysborough N10 | Newport G6 | Southland L9 |
| Alphington K4 | Carrum Downs J8 | Flemington R cse. G4 | Kilsyth S5 | Niddrie G3 | South Melbourne B12 |
| Altona F6 | Caufield L7 | Footscray G5 | Kingsbury K2 | Noble Park P9 | South Morang L1 |
| Anstey J4 | Chadstone L7 | Forest Hill P6 | Knoxfield O7 | North Balwyn L4 | South Yarra J6 |
| Ardeer E4 | Chatham M5 | Frankston H9 | Kooyong K6 | Northcote J4 | Spotswood G5 |
| Armadale K6 | Chelsea M12 | Garvin E6 | Laburnum N5 | Northland K3 | Springvale N9 |
| Ascot Vale H4 | Cheltenham L9 | Garden City H6 | Lalor K1 | North Melbourne H5 | Strathmore H3 |
| Ashtburton L6 | Chirnside Park S3 | Gardenvale K7 | Langwarrin J10 | North Port H6 | Studfield Q6 |
| Ashwood M6 | Clarinda M8 | Gardiner L6 | Laverton D6 | Notting Hill M7 | Sunbury F1 |
| Aspendale M11 | Clayton M8 | Glenbervie H3 | Leawarra H9 | Nunawading P5 | Sunshine F4 |
| Auburn L5 | Clifton Hill J4 | Glenferrie K5 | Laird T3 | Oak Park H2 | Surrey Hills M5 |
| Avondale Heights F3 | Coburg J3 | Glenhuntly K7 | Lower Plenty M2 | Ormond K7 | Syndal N7 |
| Balaclava J6 | Collingwood J5 | Glenroy G2 | Lynnton Templestowe M4 | Ormond K7 | Tally Ho N6 |
| Balwyn L5 | Croxton J4 | Glen Waverley N7 | Lysterfield R9 | Paisley F6 | Tanti Park F11 |
| Banholme N11 | Croydon R4 | Gowrie G2 | Mckinnon K8 | Parkdale L10 | Temcoma S8 |
| Batman J3 | Dallas H1 | Graham H6 | Macaulay H4 | Park Orchards P4 | Templestowe N3 |
| Baxter H11 | Dandenong P10 | Greensborough M2 | Macleod L3 | Parkville H4 | The Basin S6 |
| Bayswater R6 | Darling K4 | Hadfield H2 | Maldstone G4 | Pascoe Vale H3 | Thomastown K1 |
| Beaconsfield T12 | Deer Park D4 | Hallam R11 | Melbourne B9 | Port Melbourne H6 | Thornbury K3 |
| Beaumaris K10 | Dennis K4 | Hampton K8 | Melbourne Airport F1 | Prahran J6 | Toorak K6 |
| Bell K3 | Diamond Creek N1 | Hartwell L6 | Mentone L9 | Preston K3 | Tooronga K6 |
| Bentleigh K8 | Dingley N9 | Hawthorn K6 | Merri J4 | Richmond J5 | Tottenham F5 |
| Berwick S11 | Doncaster M4 | Heatherdale P5 | Middle Park J6 | Ringwood O5 | Tremont S7 |
| Blackburn N5 | Donvale P4 | Heatherton M9 | Mitcham P5 | Ripponlea J7 | Tullamarine F2 |
| Black Rock N9 | Doveton O10 | Heathmont Q5 | Mobiltown F6 | Riversdale L7 | Uppfield H1 |
| Bonbeach M12 | Eaglemont L4 | Heidelberg L3 | Montague A12 | Rosanna L3 | Vermont P6 |
| Boronia R6 | East Burwood N6 | Heyington K6 | Mont Albert M5 | Rosvalla O8 | Victoria Park J5 |
| Box Hill M5 | East Camberwell L5 | Hightgate K9 | Mont Park L2 | Rushton J4 | Wantirna O6 |
| Braeside M10 | East Malvern L7 | Holmesglen M7 | Hughesdale L7 | Huntingdale M8 | Warrandyte P3 |
| Brandon Park N8 | East Melbourne E9 | Hurstbridge P1 | Ivanhoe L4 | Elsternwick K7 | Warranwood Q4 |
| Braybrook F4 | East Richmond K5 | Jacana G2 | Mordialloc L10 | Eltham N2 | Watsonia L2 |
| Briar Hill M2 | East Ringwood Q5 | Jewell J4 | Moreland J3 | Epping K1 | Wattle Glen P1 |
| Brighton J8 | Edithvale M11 | Jolimont E10 | Moreland J3 | Essendon H3 | West Melbourne A9 |
| Broadmeadows H1 | Elsternwick K7 | Jordanville M7 | Kalorama T5 | Burwood L6 | Wheeler Hill P7 |
| Brooklyn F5 | Brunswick H4 | Field Hill M3 | Kangaroo Ground P2 | Williamstown G6 | White City F5 |
| Bulla F1 | Elwood J7 | Fernreef Gully U. S7 | Keilor F2 | Williamstown G6 | Windsor L6 |
| Bulleen M4 | Essendon K4 | Fernreef Gully U. S7 | Keilor F2 | Williamstown G6 | Wonga Park R3 |
| Bundoora L2 | Fairfield H3 | Fernreef Gully U. S7 | Keilor F2 | Williamstown G6 | Yarra Bend K4 |
| Burnley K5 | Fawkner J2 | Fernreef Gully U. S7 | Keilor F2 | Williamstown G6 | Yarraville G5 |
| Burwood L6 | Ferntree Gully R7 | Fernreef Gully U. S7 | Keilor F2 | Williamstown G6 | |
| Camberwell L5 | Ferntree Gully U. S7 | Fernreef Gully U. S7 | Keilor F2 | Williamstown G6 | |
| Campbellfield J1 | | | | | |

