

NightRider

NightRider... Melbourne's after midnight transport service, is a major recreational and security initiative designed to make Melbourne's most livable city even easier to enjoy at night.

Late night shoppers, diners and night club goers can now enjoy the benefits of a transport service offering an hourly service between 12.30am and 3.30am Fridays (Saturday mornings) and Saturdays (Sunday mornings). Some additional trips are operated on the Broadmeadows, Dandenong and Eltham services.

This exciting travel and entertainment development, starting in May, has been designed with the late night travellers in mind - it has the added bonus of mobile phones - allowing customers to phone ahead for a cab or to meet someone. The nine routes have been specially designed making sure that stops are in well lit areas, for example convenience stores. Manchester Unity NightRider also allows you to leave the car at home and enjoy a few drinks.

The NightRider buses will depart the City Square - Swanston Street Walk - a flat fare of \$5.00 applies to all customers.

The buses cover most of the metropolitan area. There are nine destinations covering many areas on the way through: Bayswater, Broadmeadows, Croydon, Dandenong, Eltham, Epping, Frankston, St Albans, Werribee.

Information

For more information on NightRider call the
MET INFORMATION CENTRE
131 638

From a System to a *Service*



A guide to getting picked up after midnight.

Manchester Unity



The after midnight bus

Manchester Unity

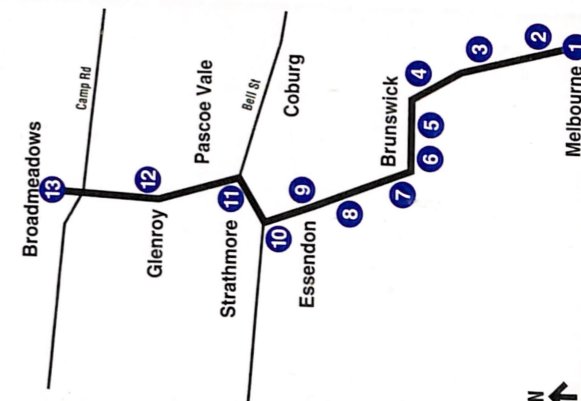


Bus Timetable
CITY -
BROADMEADOWS

Effective May 1993

Map

Bus route



City to Broadmeadows
Departing from Swanston Walk and operating via Swanston Walk, Flinders Street, Russell Street, Lygon Street, Brunswick Road, Ormond Road, Mt Alexander Road, Bulla Road, Woodland Street, Pascoe Avenue, Pascoe Vale Road to the terminus at Broadmeadows Station.
Broadmeadows to City reverse of above route.



Routes and Stops

NightRider – Bayswater

Upper Ferntree Gully, Knox, Glen Waverley, Mt Waverley, Burwood, Toorak, South Yarra, City.

NightRider – Broadmeadows

Glenroy, Oak Park, Pascoe Vale, Strathmore, Essendon, Moonee Ponds, Ascot Vale, Brunswick, Carlton, City.

NightRider – Croydon

Ringwood, Mitcham, Nunawading, Box Hill, Doncaster, Kew, Hawthorn, City.

NightRider – Dandenong

Noble Park, Springvale, Clayton, Oakleigh, Caulfield, Prahran, South Yarra, City.

NightRider – Eltham

Greensborough, Watsonia, Bundoora, Kingsbury, Heidelberg, Ivanhoe, Fairfield, Thornbury, Northcote, Fitzroy, City.

NightRider – Epping

Lalor, Thomastown, Reservoir, Preston, Coburg, Brunswick, Parkville, Carlton, City.

NightRider – Frankston

Seaford, Carrum, Chelsea, Edithvale, Aspendale, Mordialloc, Mentone, Moorabbin, Bentleigh, Elwood, St Kilda, South Melbourne, City.

NightRider – St Albans

Deer Park, Sunshine, Footscray, Flemington, North Melbourne, City.

Some trips extend to/from Sunbury

NightRider – Werribee

Hoppers Crossing, Laverton, Altona, Newport, Spotswood, Port Melbourne, City.

Timetable

NightRiders leave the City Square, Swanston Street Walk Friday nights (Saturday morning) and Saturday nights (Sunday morning) at: 12.30am, 1.30 am, 2.30am and 3.30am.

Some additional trips are operated on the Broadmeadows, Dandenong and Eltham services.

NightRider timetables are available from metropolitan stations.

NightRider Bus Services



Night Rider
The after midnight bus

Proudly supported by



Departure Times – Sat & Sun (am)	Stop No.	Night Rider Stops	Sun Only (am)	Departure Times – Sat & Sun (am)	Sun Only (am)
12.30	1.	Melbourne: Swanston Walk between Collins St & Flinders La	5.30	1.20	5.20
12.35	2.	Carlton: in Lygon St at Pelham St	5.35	1.15	5.15
12.36	3.	Carlton: in Lygon St at Faraday St	5.36	1.14	5.14
12.39	4.	East Brunswick: in Brunswick Rd at Lygon St (to Broadmeadows)	5.39	1.11	5.11
		In Lygon St at Brunswick Rd (to City)		1.09	5.09
12.41	5.	Brunswick: in Brunswick Rd at Sydney Rd	5.41	1.08	5.08
12.42	6.	West Brunswick: in Brunswick Rd at Grantham St	5.42	1.06	5.06
12.44	7.	Ascot Vale: in Mt Alexander Rd at Ormond Rd	5.44	1.01	5.01
12.49	8.	Moonee Ponds: in Mt Alexander Rd at Dean St	5.49	12.59	4.59
12.51	9.	Essendon: in Mt Alexander Rd at Russell St (to Broadmeadows)	5.51	12.55	4.55
		In Mt Alexander Rd at Fletcher St (to City)		12.54	4.54
12.55	10.	Nth Essendon: in Mt Alexander Rd at Lincoln Rd (to Broadmeadows)	5.55	12.48	4.48
		In Mt Alexander Rd at Carnarvon Rd (to City)		12.40	4.40
12.56	11.	Strathmore: in Woodland St at Pascoe Av	5.56		
1.02	12.	Glenroy: in Pascoe Vale Rd at Glenroy Rd	6.02		
1.10	13.	Broadmeadows: in Pascoe Vale Rd at Broadmeadows R/S	6.10		

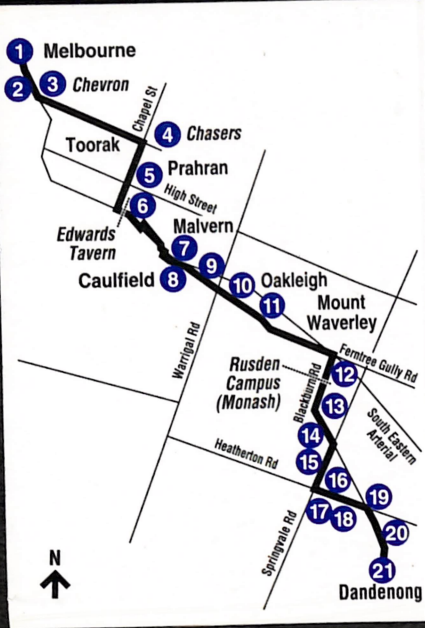
Manchester Unity



**Bus Timetable
CITY - DANDENONG**

Effective May 1993

Map Bus route



City to Dandenong

Departing from Swanston Walk and operating via Swanston Walk, St Kilda Road, Commercial Road, Chapel Street, Dandenong Road, Glenferrie Road, Station Street, Dandenong Road, Derby Road, Railway Avenue, Dandenong Road, Ferntree Gully Road, Blackburn Road, Princes Highway, Springvale Road, Heatherton Road, Princes Highway, Clow Street, Thomas Street, Walker Street and Lonsdale Street to the terminus in the service road in Lonsdale Street, north of Walker Street, Dandenong.

Dandenong to City reverse of above route.



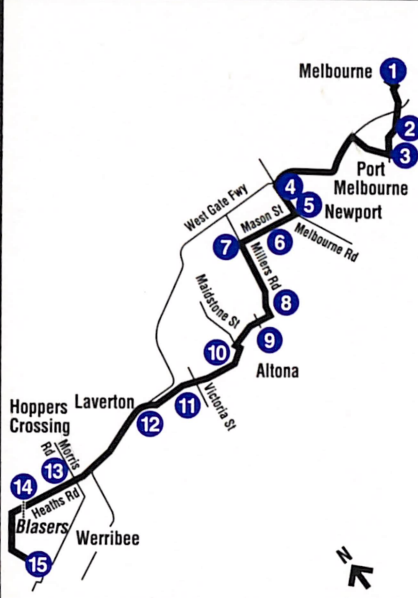
Manchester Unity



**Bus Timetable
CITY - WERRIBEE**

Effective May 1993

Map Bus route



City to Werribee

Departing from Swanston Walk and operating via Swanston Walk, Collins Street, Queen Street, Flinders Street, Queensbridge Street, City Road, Crockford Street, Bay Street, Graham Street, West Gate Freeway, Melbourne Road, Mason Street, Millers Road, Blyth Street, Maidstone Street, Queen Street, Central Avenue, Ailsa Street South, Freeway Exit Ramp, Central Avenue, Princes Freeway, Princes Highway, Morris Road, Heaths Road, Tarneit Road, Railway Avenue, Cherry Street, Synnot Street to the terminus at the corner of Synnot Street and Bridge Street.

Werribee to City reverse of above route.



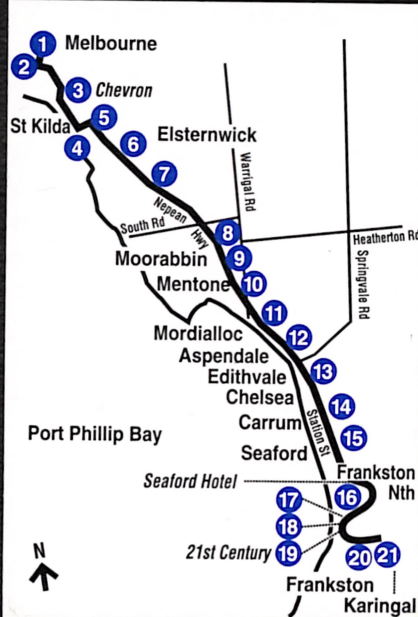
Manchester Unity



**Bus Timetable
CITY - FRANKSTON**

Effective May 1993

Map Bus route



City to Frankston

Departing from Swanston Walk and operating via Swanston Walk, Collins Street, Queens Street, Flinders Street, Queensbridge Street, City Road, Clarendon Street, Albert Road, Kings Way, St Kilda Road, Fitzroy Street, Grey Street, Barkly Street, Carlisle Street, Brighton Road, Nepean Highway, Main Street, Nepean Highway, Station Street, Nepean Hwy, Station Street, Eel Race Road, Railway Parade, Seaford Road, Frankston-Dandenong Road, Klauer Street, Wells Road, Dandenong Road West, Young Street, Playne Street, Nepean Highway, Davey Street, Baxter Street, Cranbourne Road, Karingal Drive, Ashleigh Avenue and Beach Street to the terminus at the corner of Ashleigh Avenue and Beach Street, Frankston.

Frankston to City reverse of above route.



Manchester Unity



**Bus Timetable
CITY - ST ALBANS
(Includes Sunbury Extension)**

Effective May 1993

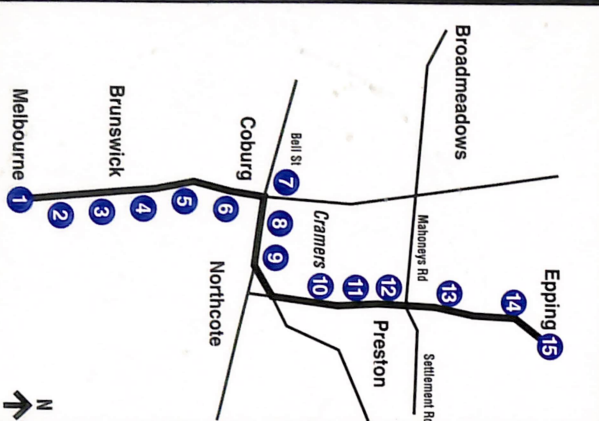
Map Bus route



City to St Albans

Departing from Swanston Walk and operating via Swanston Walk, Collins Street, Elizabeth Street, Flemington Road, Racecourse Road, Smithfield Road, Ballarat Road, Moore Street, Hopkins Street, Leeds Street, Paisley Street, Victoria Street, Barkly Street, Gordon Street, Ballarat Road, Hampshire Road, Station Place, Overpass, City Place, Sun Crescent, Anderson Road, Glengala Road, Fitzgerald Road, Tilburn Road, Station Road, Main Road West and Alfreda Street, to the terminus in Alfreda Street, St Albans.

St Albans to City reverse of above route.



City to Epping

Departing from Swanston Walk and operating via Swanston Walk, Collins Street, Elizabeth Street, Royal Parade, Sydney Road, Bell Street, High Street, and Cooper Street to the terminus at Epping Station.

Epping to City reverse of above route.



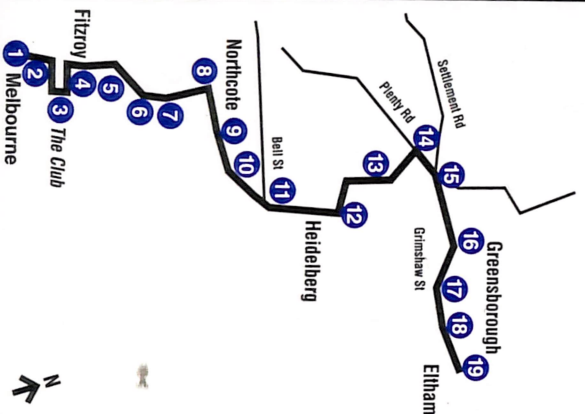
**Bus Timetable
CITY - EPPING**

Effective May 1993



Manchester Unity

Map



City to Eltham

Departing from Swanston Walk and operating via Swanston Walk, Flinders Street, Russell Street, Collins Street, Macarthur Street, Gisborne Street, Victoria Pde, Brunswick Street, Gertrude Street, Smith Street, Johnson Street, Brunswick Street, Queens Pde, High Street, Darebin Road, Livingstone Street, Upper Heidelberg Road, Watona Road, Southern Road, Watendale Road, Kingsbury Drive, Plenty Road, Grimshaw Street, Main Street, St Helena Road, Mountain View Road, Sherbourne Road, Bridge Street and Main Road to the terminus at Eltham Station.

Eltham to City reverse of above route.



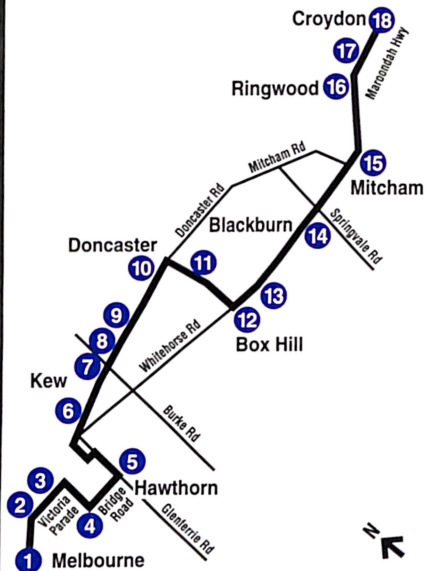
**Bus Timetable
CITY - ELTHAM**

Effective May 1993



Manchester Unity

Map



Bus route

City to Croydon

Departing from Swanston Walk and operating via Swanston Walk, Flinders Street, Russell Street, Collins Street, Macarthur Street, Gisborne Street, Victoria Parade, Victoria Street, Burnley Street, Bridge Road, Burwood Road, Glenferrie Road, Barkers Road, Denmark Street, High Street, Doncaster Road, Tram Road, Station Street, Maroondah Highway, Ringwood Street, Miles Avenue, Warrandyte Road, Maroondah Highway, Kent Avenue, Coolstore Road, Windsor Road, Lacey Street and Main Street to the terminus in Main Street, Croydon.

Croydon to City reverse of above route.

The Met



Public Transport Corporation

Proudly supported by



101.9 FOX FM

Manchester Unity



Bus Timetable CITY - CROYDON

Effective May 1993