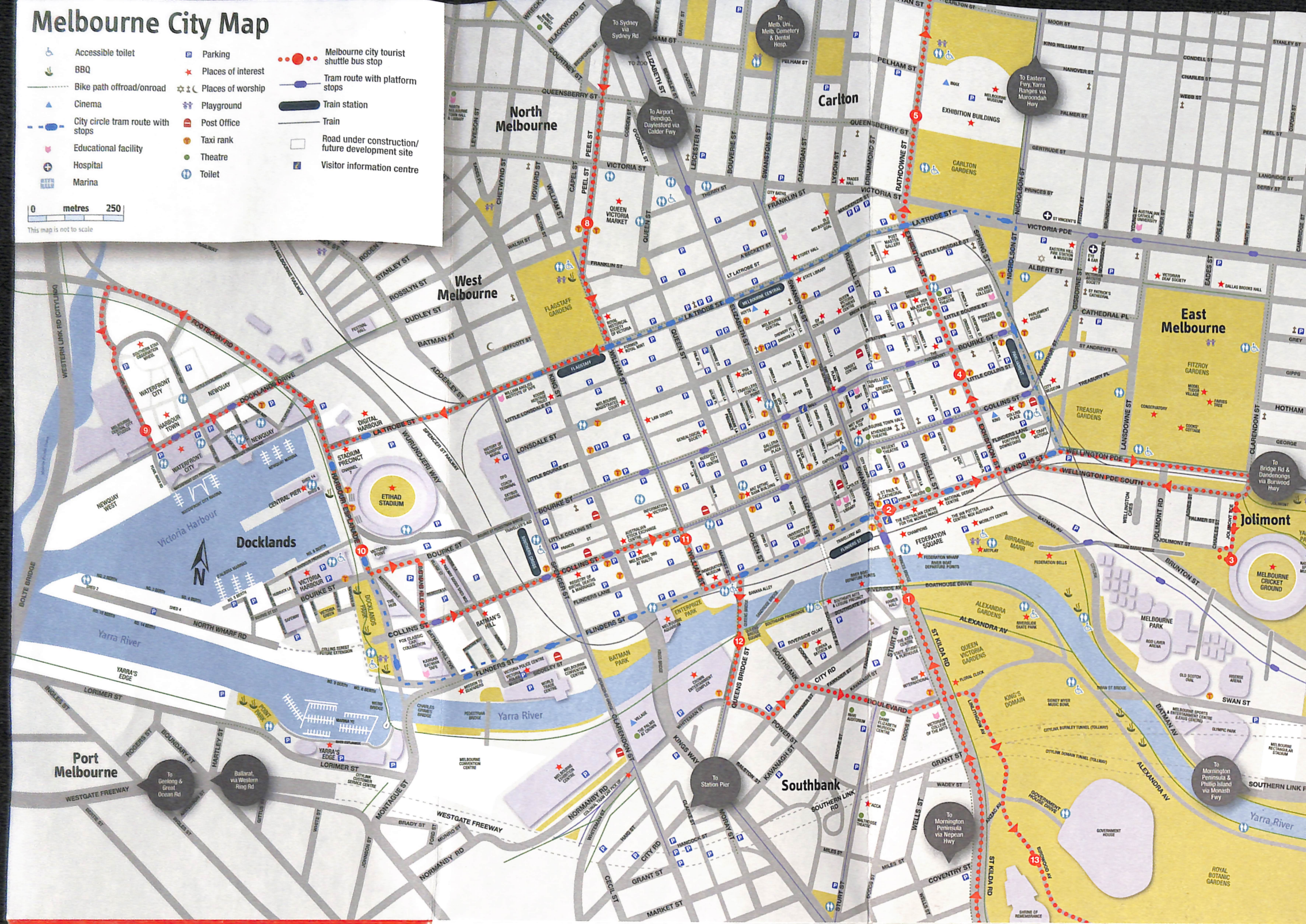


# Melbourne City Map


- Accessible toilet
- BBQ
- Bike path offroad/onroad
- Cinema
- City circle tram route with stops
- Educational facility
- Hospital
- Marina
- Parking
- Places of interest
- Places of worship
- Playground
- Post Office
- Taxi rank
- Theatre
- Toilet
- Melbourne city tourist shuttle bus stop
- Tram route with platform stops
- Train station
- Train
- Road under construction/future development site
- Visitor information centre

0 metres 250

This map is not to scale



## Inner City Map and Transport Guide



### Melbourne Tourist Information

Melbourne is a fantastic city! To help discover all that Melbourne has to offer, head straight to any one of the following tourism services operated by the City of Melbourne.



#### Melbourne Visitor Centre at Federation Square

Information on Melbourne and Victoria – brochures and maps, what's on, internet and email facilities, souvenirs, as well as an accommodation, car and tour booking service. Open every day from 9am to 6pm (Closed Good Friday and Christmas Day)



#### Melbourne Visitor Booth in the Bourke Street Mall

Located in the heart of the Bourke Street Mall, friendly volunteers can help you with all your tourist and shopping enquiries. Open Monday to Saturday 9am to 5pm and Sun 10am to 5pm (Closed Good Friday and Christmas Day)

#### Useful Numbers

- Victorian Tourism Information 132 842
- Metlink – train, tram and bus information 131 638
- V/Line – Country and Interstate Transport 136 196
- Travellers' Aid 9654 2600
- CityLink e-tag Information 132 629
- Best of Victoria Travel Booking Service 9650 3663
- Airport to City Bus – Skybus 9335 3066
- Emergency Services (Police, Fire and Ambulance) 000

#### City Ambassadors

Dressed in their distinctive red uniforms, the Ambassadors provide a roving information service in the city centre. Monday to Saturday 10am to 4pm. For more information, visit [www.thatsmelbourne.com.au/touristinformation](http://www.thatsmelbourne.com.au/touristinformation)

#### Free City Circle Tram

The free City Circle Trams travel the perimeter of the central business district every day between 10am and 6pm, except Christmas Day and Good Friday. Extended hours of operation between 10am and 9pm occur on Thursday, Friday and Saturday during daylight saving time.

### Metlink

Melbourne's trains, trams and buses offer comprehensive public transport services. Extending from the CBD in all directions, Melbourne's public transport network can help you explore every corner of this vibrant city.

It's simple to use public transport in Melbourne as one ticket gives you the ability to travel on any of the three modes of transport.

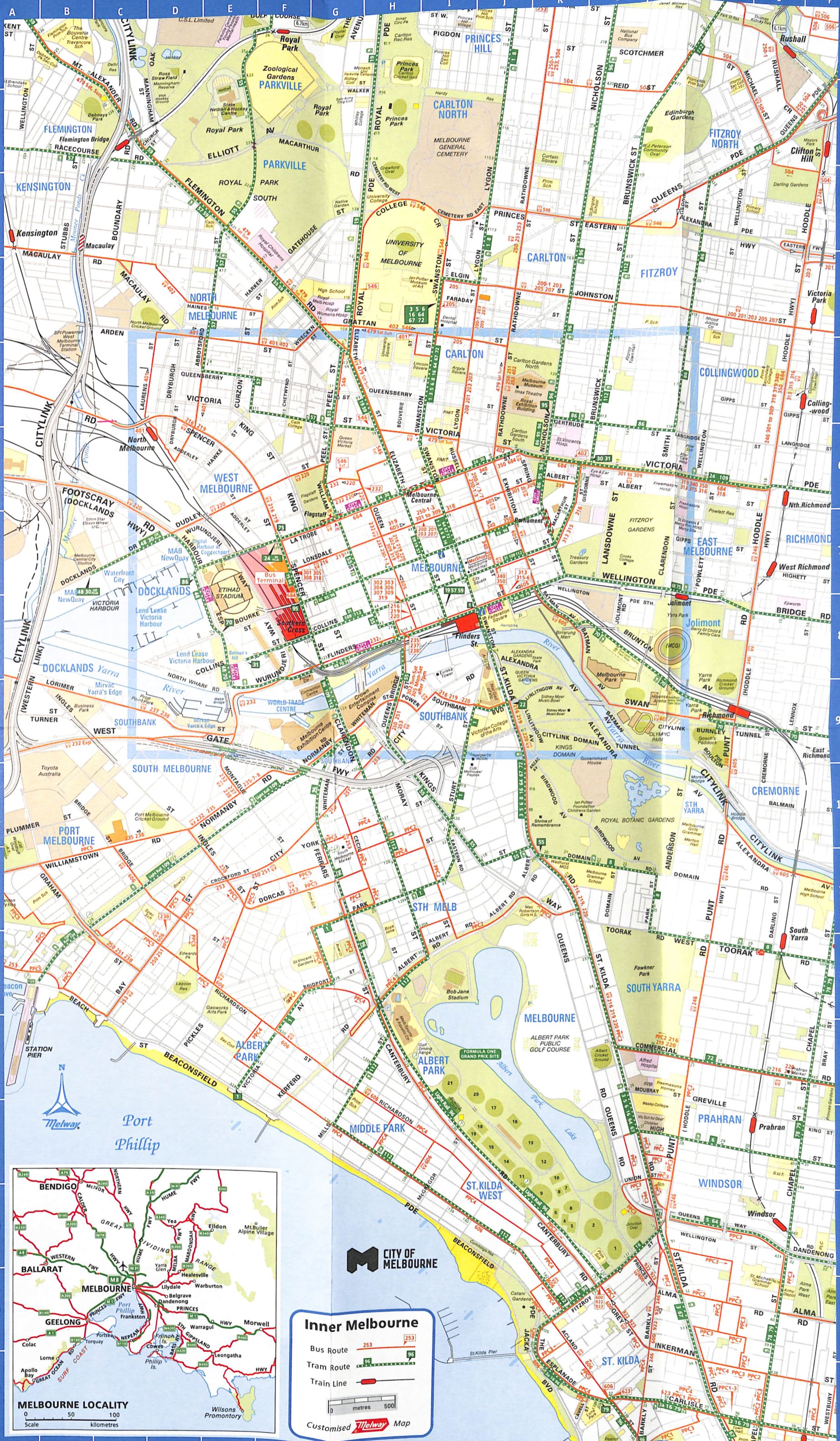
Tickets called Metcards can be purchased from retail outlets displaying the blue Metcard sign, at train stations, online at [metlinkmelbourne.com.au](http://metlinkmelbourne.com.au), via the Metcard Helpline on 1800 652 313, or from the MetShop. A limited selection of Metcards can also be purchased on-board buses and from coin-only ticket machines on-board trams.

Remember to validate your Metcard at validating machines located on train stations platforms, and on board trams and buses.

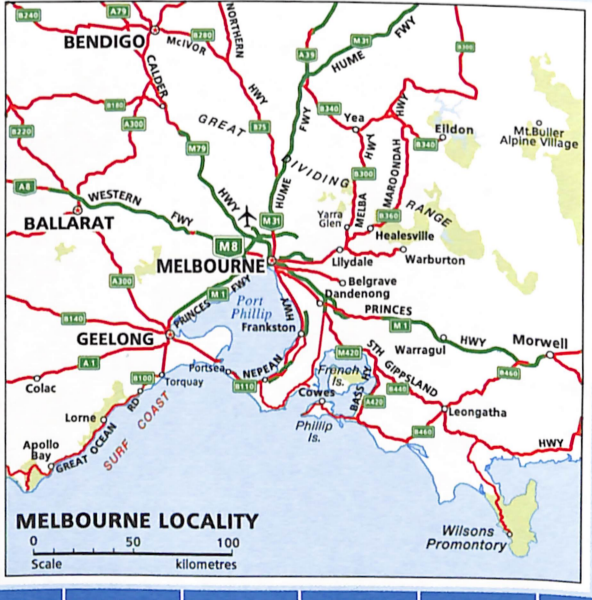
Operating between 5am and midnight, Monday to Thursday, with extended hours to around 1am on Friday and Saturday nights and between 8am and 11pm on Sundays and public holidays, Melbourne's public transport network can cater for everyone no matter where their destination.

For train, tram and bus information call Metlink on 131 638, go to [metlinkmelbourne.com.au](http://metlinkmelbourne.com.au) or visit the MetShop on the corner of Little Collins and Swanston streets. (Map Ref I7)





- ### Attractions
- The Arts Centre 18**  
Any Southbound tram from Swanston Street to stop 13 or stop 1 of the Melbourne City Tourist Shuttle
  - Brunswick Street, Fitzroy L5**  
Northbound tram 112 from Collins Street to stop 16
  - Chapel Street/Toorak Road P12**  
Southbound tram 8 or 72 from Swanston Street
  - Crown Entertainment Complex G9**  
Southbound tram 55 from William Street to stop 112, or westbound tram 112 or 109 from Collins Street, or westbound tram 96 from Bourke Street to stop 114
  - Eureka 18**  
Any Southbound tram from Swanston Street to stop 13 or stop 1 of the Melbourne City Tourist Shuttle
  - Federation Square 18**  
Corner of Swanston Street, Flinders Street and the Yarra River opposite Flinders Street Train Station
  - Fitzroy Gardens/Cooks' Cottage L7**  
Eastbound tram 48 or 75 from Flinders Street to stop 9
  - Lyon Street Restaurants 15**  
Northbound trams 1 or 8 from Swanston Street to stop 112 or bus 200, 203, 207 from Lonsdale Street
  - MCG/National Sports Museum M8**  
Eastbound tram 48 or 75 from Flinders Street
  - Melbourne Aquarium H8**  
Westbound tram from Flinders Street to William or Spencer Streets
  - Melbourne Docklands D8**  
City trams using La Trobe Street, Bourke Street and Collins Street and City Circle Tram
  - Melbourne Museum J5**  
Northbound tram 96 or 86 from Bourke Street to stop 12
  - Melbourne 360 at Rialto G8**  
Westbound tram 112 or 109 from Collins Street
  - Melbourne Park (Rod Laver Arena, Vodafone Arena) L9**  
Tram 70 from Flinders Street
  - Melbourne Zoo F2**  
Northbound tram 55 from William Street to stop 25
  - National Gallery of Victoria NGV Australia J8**  
Federation Square
  - NGV International J9**  
Any southbound tram from Swanston Street to stop 13 or stop 1 of the Melbourne Tourist Shuttle
  - Port Melbourne/Station Pier (Tasmania Ferry) A13**  
Westbound tram 109 from Collins Street
  - Queen Victoria Market G6**  
Any northbound tram from Elizabeth Street
  - Royal Botanic Gardens M10**  
Southbound tram 8 from Swanston Street to stop 23, Domain Road
  - Shrine of Remembrance K10**  
Southbound tram except 1 or 22 to stop 18
  - St Kilda Esplanade/Acland Street (Grand Prix Circuit) K16**  
Southbound tram 16 from Swanston Street or westbound tram 96 from Bourke Street



**Inner Melbourne**

- Bus Route 253
- Tram Route 54
- Train Line 1

0 metres 500

Customised **Melway** Map