

LEES

MELBOURNE AND METROPOLITAN TRAMWAYS BOARD

CHAPEL STREET - TRAM ROUTES

DATA SHEETS

STOP BY STOP SURVEY 1972

CHAPEL STREET 1972

DEC. 1972.

CHAPEL STREET
TRAM ROUTES - DATA SHEETS

STOP BY STOP SURVEY

1972

INDEX

Map showing	M.M.T.S. 1964 Results.
List of Stops	Prahran - North Richmond.
List of Stops	Prahran - City.
Running Times	
½ Hour Summary	Southbound School Holidays August 1972
" "	Northbound " " " "
" "	Southbound Normal Week Day.
" "	Northbound " " "
Sample Check of Conductors Running Journals.	

The half hour summaries are of stop by stop counts taken from August to November 1972 by Mr. L. Hogan and Mr. W. Tootell - every scheduled run for each of the half hour periods as stated, was counted by this method.

7614

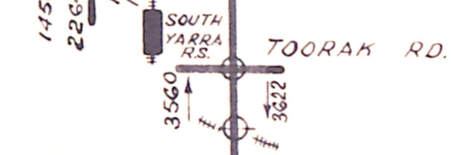
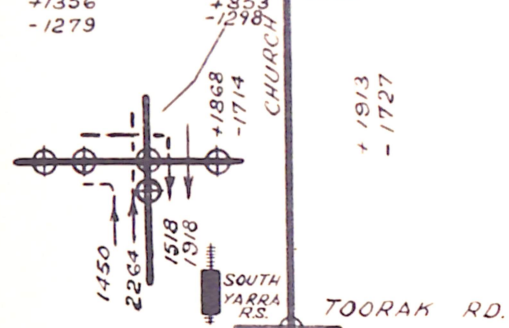
+1356
-1279

7537
+853
-1298

EAST RICHMOND R.S. 6532
BURNLEY R.S. +1878
-479

5133

+1913
-1727

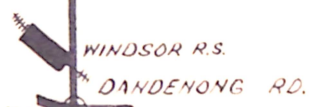


MALVERN RD.

+3595
-2229

HIGH ST.

+2405
-3916



+1628
-220

CHAPEL

+237
-1654

CARLISLE ST.



BALACLAVA R.S.



PASSENGERS "ON"

- SWANSTON
- MARY ST.
- FERNANAGH
- BUTLER ST.
- VICTORIA ST.
- EAST RICHMOND
- EX CARLISLE

TOTAL

- BATMAN A
- BATMAN A
- BATMAN A
- NORTH RIC

No. OF PASSENGERS
INDICATED & No.
INDICATED →

- BATMAN AVENUE
- BATMAN AVENUE
- BATMAN AVENUE
- BATMAN AVENUE
- VICTORIA STREET

PRAHRAN—NORTH RICHMOND ROUTE (VIA CHAPEL STREET & CHURCH STREET)

Names of Streets Intersecting PRAHRAN—NORTH RICHMOND Route and of PUBLIC BUILDINGS passed by Cars.

All Stopping Places must be called as Car approaches them.

Note: B.C.—Bundy Clock.
C.—Compulsory Stop.
P. Tel.—Public Telephone.

Tel.—Telephone.
X.—Crossover.

P.—Provisional Stop.
E. of S.—End of Section.
S.S.—Stopping Place Number.

33 P. Tel. Tel. Práhran X. Terminus B.C. C. Chapel St. & Brighton Rd. Bothwell St.	22 P. Walker St. Wattle St. Carlton St.	13 P. Hill St. Hutchings St. Chapel St. Wright St. Pearson St. Shamrock St. Adolph St. Lesney St. & East Richmond Railway Stn. Lt. Lesney St.
34 P. Dickens St. Nightingale St. Rosamond St. Marlborough St.	21 Tel. P. Commercial & Malvern Rds. Elizabeth St. Grey St. Barry St. Browning St. Simmons St. Grosvenor St.	12 P.D. P. D. Swan Street Charlotte St. Elm Grove
33 X. E. of S. to S.K.B. C. Chapel and Carlisle Sts. St. Kilda Town Hall	20 P. Ellis St. Cliff St. Wilson St. Garden St. Fitzgerald St.	11 P. Tel. Tel. X. E. of S. C.U. P.D. St. Ignatius Church Vaucluse Brougham St. Darling Pde.
32 P. Tel. Duke St.	19 P.U. P.D. Arthur St. Palermo St. Lovers Walk Bond St. Oxford St.	10 P. Tel. P. Waltham Pl. Spinks St. Abinger St. Hodgson Terr. Waterloo Pl. Berry St.
31 P. Tel. P. Inkerman St. Kipling St. Crews St.	18 Tel. X. P. E. of S. P. Tel. Toorak Rd. Almeida Cres. Daley St. Kenilworth Cour	9 P. Tel. P. Highett St. Rule St. Somerset St. Lt. Kent St. Tweedie Pl.
30 P. Argyle St.	17 P. Malcolm St. Hecla Pl.	8 P. Tel. P. Kent St. Lt. Buckingham St. Buckingham St. Risley St. Laity St. Ross St.
29 P. Tel. P. Alma Rd. Redan St.	16 P. Tel. P. Alexandra Ave. Melbourne High School Church St. Bdge. Harcourt Pde. Howard St. Dale St.	7 Tel. P. Bridge Rd. Market Pl. Richmond Tech. School Cameron St. Richmond City Reserve
28 P. Midpoint Cintra Ave. Charlotte Pl.	15 BC CD PU Prince Patrick St. Yarra St. Newton St. Yorkshire St. Willow Lane Gordon St. Amsterdam St. Belmain St. Cotter St.	6 P. Tel. P. Lincoln St. Flevill St. Elizabeth St. Baker St. Anderson St. Victoria Pl. Eureka St.
27 X. E. of S. P. Tel. P. Wellington St. & Dandenong Rd. Windsor Term. Vine St. Albert St. Peel St.	14 P.D. P.U. P. Tel. Northcote St. Willis St. Russell St. Kingston St. Hotham Pl. Adelaide St. Gibbins St. Williams Pl. Williams St. Albert St.	5 P. Tel. Tel. X. B.C. Victoria St. North Richmond Terminus
26 P. Windsor Rly. Station Maddock St. McIlwrick St. James St. Union St.		4 P. Tel. Tel. X. B.C. Victoria St. North Richmond Terminus
25 P. Duke St. Green St. Earl St. Eastbourne St. St. John St. Victoria St.		
24 P. Tel. P. High St. Anchor Pl. Cecil St.		
23 P. Midpoint King St. Prahran Town Hall Greville St. Princes St. Chatham St.		

(Continued on back)

Note: When cars are running from North Richmond to St. Kilda Beach via Carlisle Street, the following are the additional streets and stopping places for the section between the corner of Chapel and Carlisle Streets and St. Kilda Beach:—

33 X. C. Chapel & Carlisle Sts.	32b P. Blessington St. Mitchell St. Midpoint Greeves St. Foster St. Barkly St. Irwell St.	32b C.U. Albert St. Havelock St. Acland St. Luna Park Esplanade St. Kilda Beach Terminus
34 P. St. Kilda Town Hall		
33b P. Tel. Brighton Rd. & High St.	31b P. Tel. C.	29b Loop Tel. B.C. C. P. Tel.

Report all your troubles to Radio Centre per telephone as under:

Monday to Saturday inclusive between 7 a.m. and 11 p.m.

Public Telephone - 62-1094 or 62-1095. Automatic Track Telephone No. 466* or 467*

All Day Sunday and Weekdays between 11 p.m. and 7 a.m.

Public Telephone - 347-3349. Automatic Track Telephone No. 466* or 3424*

*Check number chart on inside door of telephone box for information re prefix "0", which must be dialled when using some track telephones.

Then state the following:

1. Your Name and Car No.
2. Train or Bus Number and Run Number.
3. Exact Location.
4. Nature of Trouble, i.e. Accident, Derailment, etc.
5. The assistance you think necessary, i.e. Ambulance, Breakdown Crew, Police, etc.

For information you cannot supply, advise public to ring Transport Information Centre:- P.M.O. Phone 63 0141.

R. C. LETCHFORD,

TRAFFIC MANAGER.