


PUBLIC TRANSPORT VICTORIA

METROPOLITAN TRAM NETWORK



1998



INFRASTRUCTURE

INTRODUCTION




This book has been prepared by The Department of Infrastructure Disability Services and is available in large print and braille versions.

The maps of the Metropolitan Tram Network are designed to provide general information only. More detailed information can be obtained by contacting the Transport Information Centre, Telephone: 131 638 (9619 2727 T.T.Y.).

These maps are free of charge to Public Transport Customers and you may obtain your copy from:

Tram Depots.....	
Association for the Blind (Kooyong).....	9822 1111
Association for the Blind (Brighton).....	9598 8555
Royal Victorian Institute for the Blind.....	9529 3544
R.V.I.B. Talking Book Library.....	9521 3400
Braille and Talking Book Library.....	9867 6022
Royal Guide Dogs, Victoria.....	9860 4444
The Met Shop.....	103 Elizabeth Street, Melbourne

**The Transport Information Centre operates between
7.00 a.m. - 9.00 p.m. daily.**

MAP LEGEND	
	Indicates Tram Routes
	Indicates Tram Stop Numbers
	Indicates North

This map legend relates to the map on the following pages

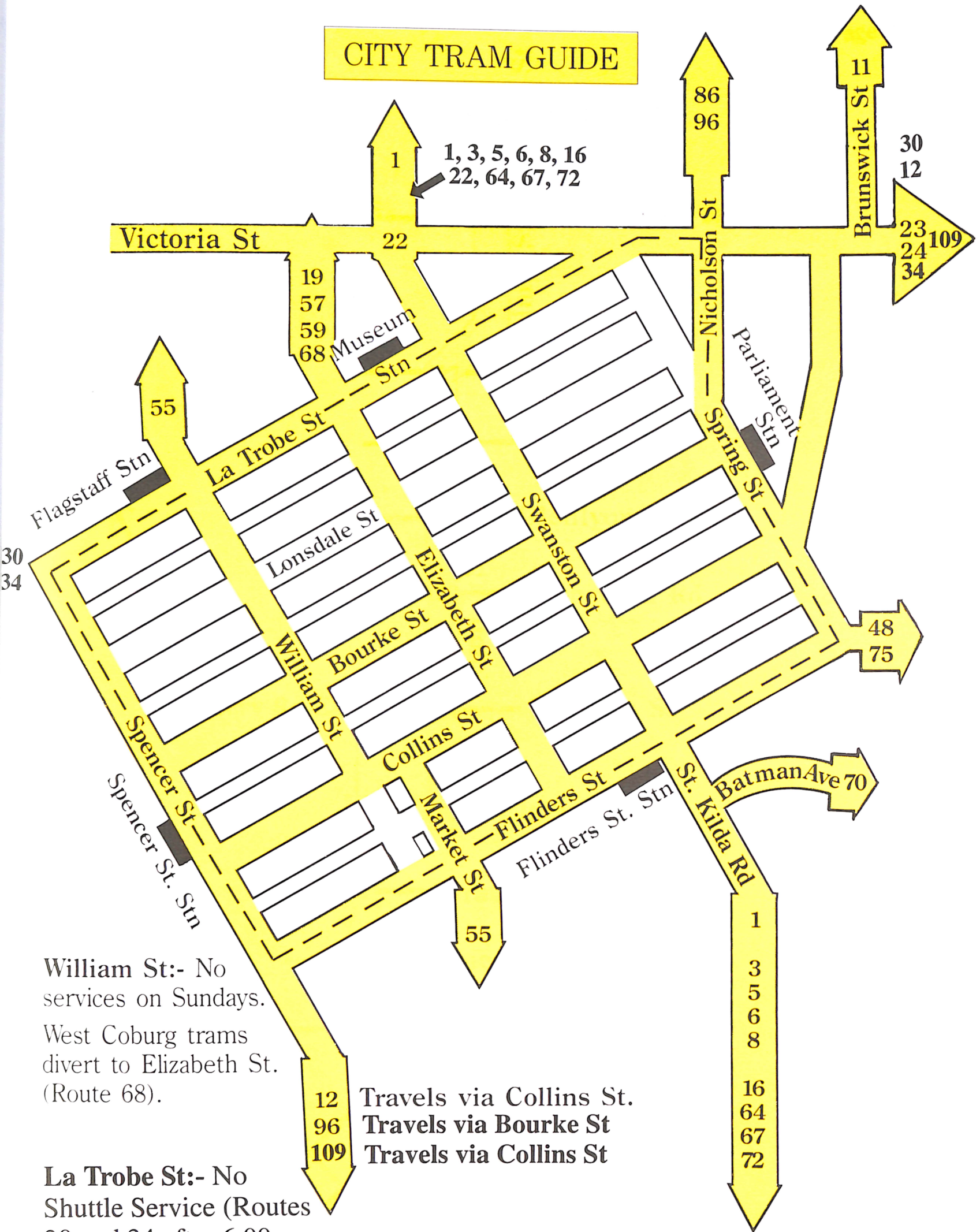
TRAM NETWORK INDEX

Page No:

Contents:

	Introduction	
1.	City Tram Guide	
2.	Tram Route 1	East Coburg - South Melbourne Beach
3.	Tram Route 1	East Coburg - South Melbourne Beach (Continued)
4.	Tram Route 3	East Malvern - University
5.	Tram Route 5	Malvern - University
6.	Tram Route 6	Glen Iris - University
7.	Tram Route 8	Toorak - University
8.	Tram Route 11	West Preston - City
9.	Tram Route 12	City - South Melbourne/St. Kilda Beach
10.	Tram Route 16	University - St. Kilda Beach
11.	Tram Route 19	North Coburg - City
12.	Tram Route 22, 25	Moreland - City and Moreland - Domain Road
30.	Tram Route 23	Mont Albert - City via La Trobe St (Peak periods only) See route 109 map
13.	Tram Route 24	North Balwyn - City via Victoria Pde and La Trobe St (Peak periods only)
14.	Tram Route 30, 34	City via La Trobe St - East Melbourne - Brunswick St
30.	Tram Route 42	Mont Albert - City (see Route 109)
15.	Tram Route 48	North Balwyn - City via Bridge Rd
16.	Tram Route 55, 68	West Coburg - Domain Road (Route 68 Sunday and public holidays)
17.	Tram Route 57	West Maribyrnong - City
18.	Tram Route 59	Airport West - City
19.	Tram Route 64	East Brighton - University
20.	Tram Route 67	Carnegie - University
21.	Tram Route 69	Kew (Cotham Rd.) - St. Kilda Beach
22.	Tram Route 70	Wattle Park (Elgar Rd.) - Princes Bridge
23.	Tram Route 72	Camberwell - University
24.	Tram Route 75	East Burwood - City
25.	Tram Route 78	North Richmond - Prahran
25.	Tram Route 79	North Richmond - St. Kilda Beach
26.	Tram Route 82	Footscray - Moonee Ponds
27.	Tram Route 86	Bundoora R.M.I.T. - City
28.	Light Rail Route 96	East Brunswick - St. Kilda Beach
29.	Light Rail Route 96	East Brunswick - St. Kilda Beach (Cont.)
30.	Light Rail Route 109	Mont Albert - Port Melbourne
31.	Light Rail Route 109	Mont Albert - Port Melbourne (Cont.)

CITY TRAM GUIDE



William St:- No services on Sundays.

West Coburg trams divert to Elizabeth St. (Route 68).

La Trobe St:- No Shuttle Service (Routes 30 and 34 after 6.00pm or on weekends or public holidays).

12 Travels via Collins St.
96 Travels via Bourke St
109 Travels via Collins St

Travel in La Trobe St is possible between 10am and 6pm daily by using the city circle trams except Christmas Day and Good Friday.

— — — City circle tram route (free tram)

TRAM ROUTE 1 EAST COBURG - STH MELBOURNE BEACH

